

Convalescent
Center
Planning

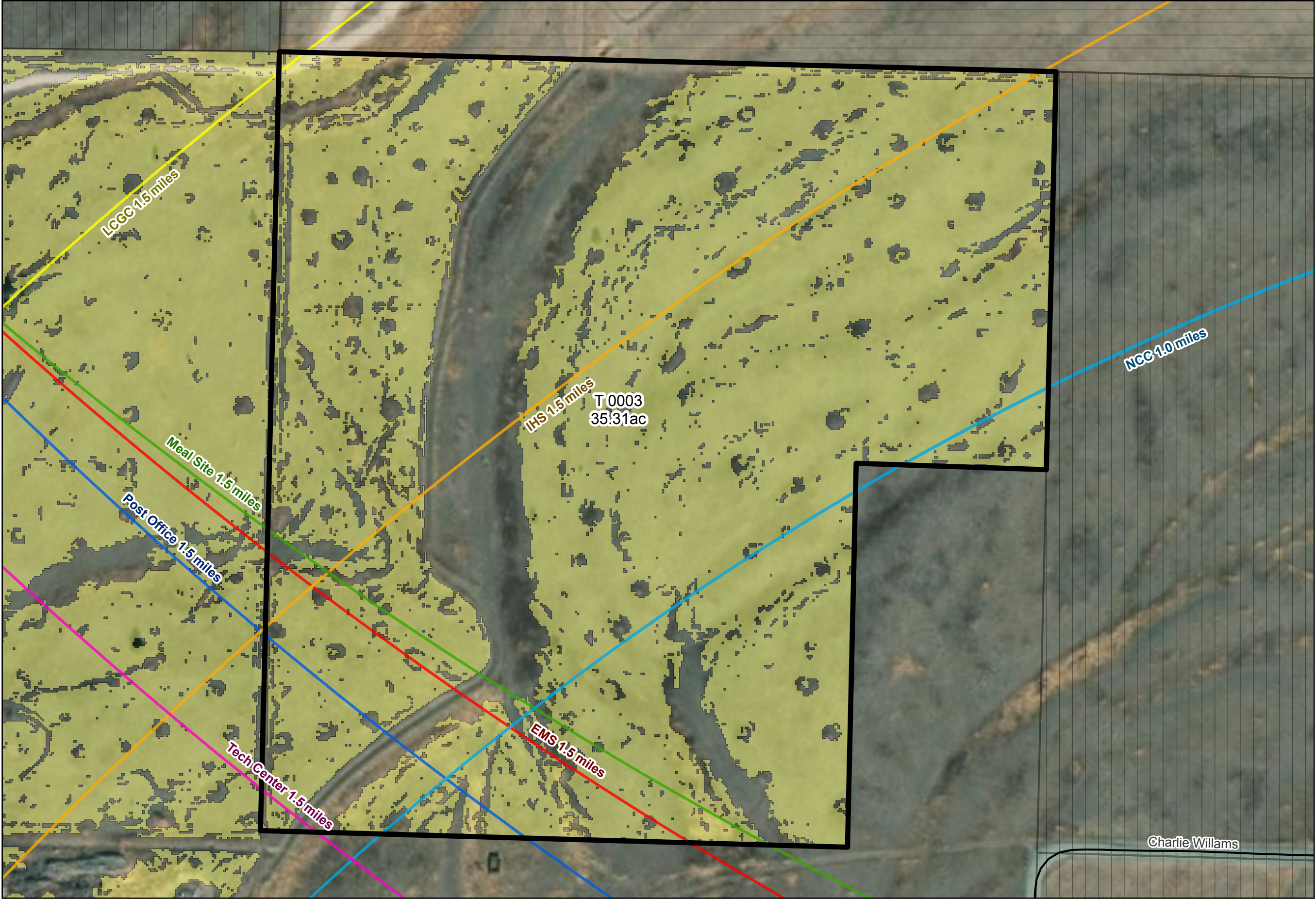
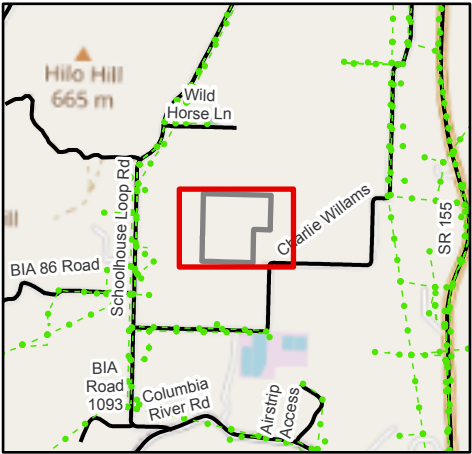
N
W
E
S

Miles
00.010.030.05
Scale: 1:1,900

Page Name: T 0003

Page 1 of 37

- Tribal Tract
- Allotment
- Fee
- 100 Yr Floodplains
- Comprehensive Roads
- Utilities Lines
- Slope 0-10%
- Community Services
- EMS
- IHS
- LCGC
- Longhouse
- Meal Site
- NCC
- Post Office
- School
- Tech Center
- Surrounding Location
- Utilities Lines
- Comprehensive Roads



2/11/2021 1234
North American 1983 Datum.
LatLong Grid

This product is for informational purposes and may not have been prepared for or be suitable for legal, engineering, or surveying purposes. It does not represent an on-the-ground survey and represents only the approximate relative location of property boundaries.

GIS_ID	Facility	Distance	Facility	Distance	Facility	Distance	Facility	Distance	Facility	Distance	Facility	Distance	Facility	Distance	Facility	Distance	Facility	Distance
T 0003	Tech Center	miles	School	miles	Post Office	miles	NCC	miles	Meal Site	miles	Longhouse	miles	LCGC	miles	IHS	miles	EMS	miles

Convalescent
Center
Planning

N
W
E
S

Miles
00.030.050.1
Scale: 1:3,600

Page Name: T 0007 A

Page 2 of 37

Tribal Tract

Allotment

Fee

100 Yr Floodplains

Comprehensive Roads

Utilities Lines

Slope 0-10%

Community Services

EMS

IHS

LCGC

Longhouse

Meal Site

NCC

Post Office

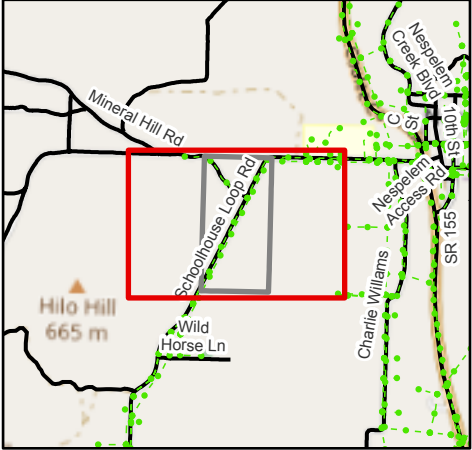
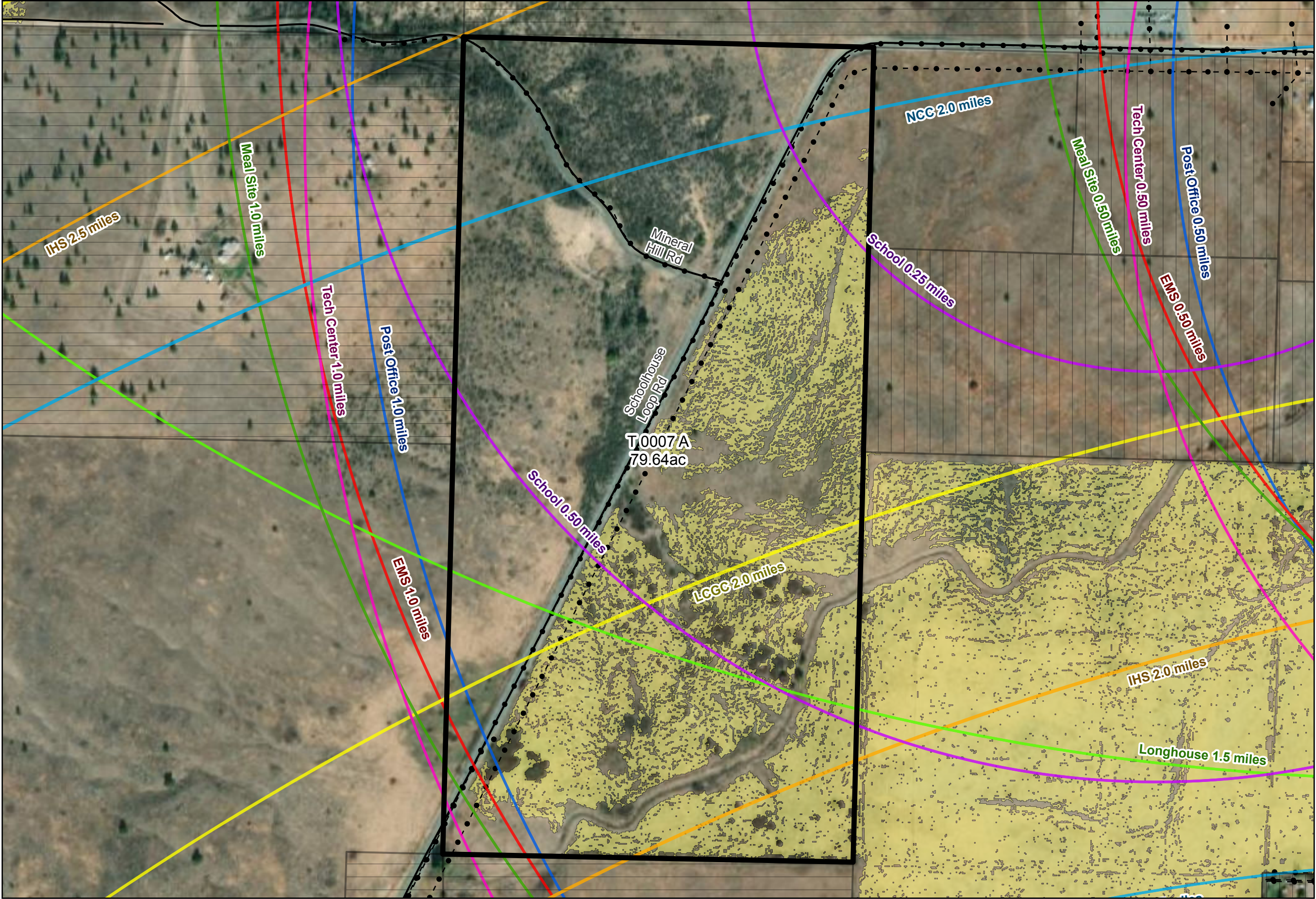
School

Tech Center

Surrounding Location

Utilities Lines

Comprehensive Roads



2/11/2021 1234
North American 1983 Datum.
LatLong Grid

This product is for informational purposes and may not have been prepared for or be suitable for legal, engineering, or surveying purposes. It does not represent an on-the-ground survey and represents only the approximate relative location of property boundaries.

GIS_ID	Facility	Distance	Facility	Distance	Facility	Distance	Facility	Distance	Facility	Distance	Facility	Distance	Facility	Distance	Facility	Distance	Facility	Distance
T 0007 A	Tech Center	miles	School	miles	Post Office	miles	NCC	miles	Meal Site	miles	Longhouse	miles	LCGC	miles	IHS	miles	EMS	miles

Convalescent
Center
Planning

N
W
E
S

Miles
00.010.030.05

Scale: 1:1,900

Page Name: T 0011 A

Page 3 of 37

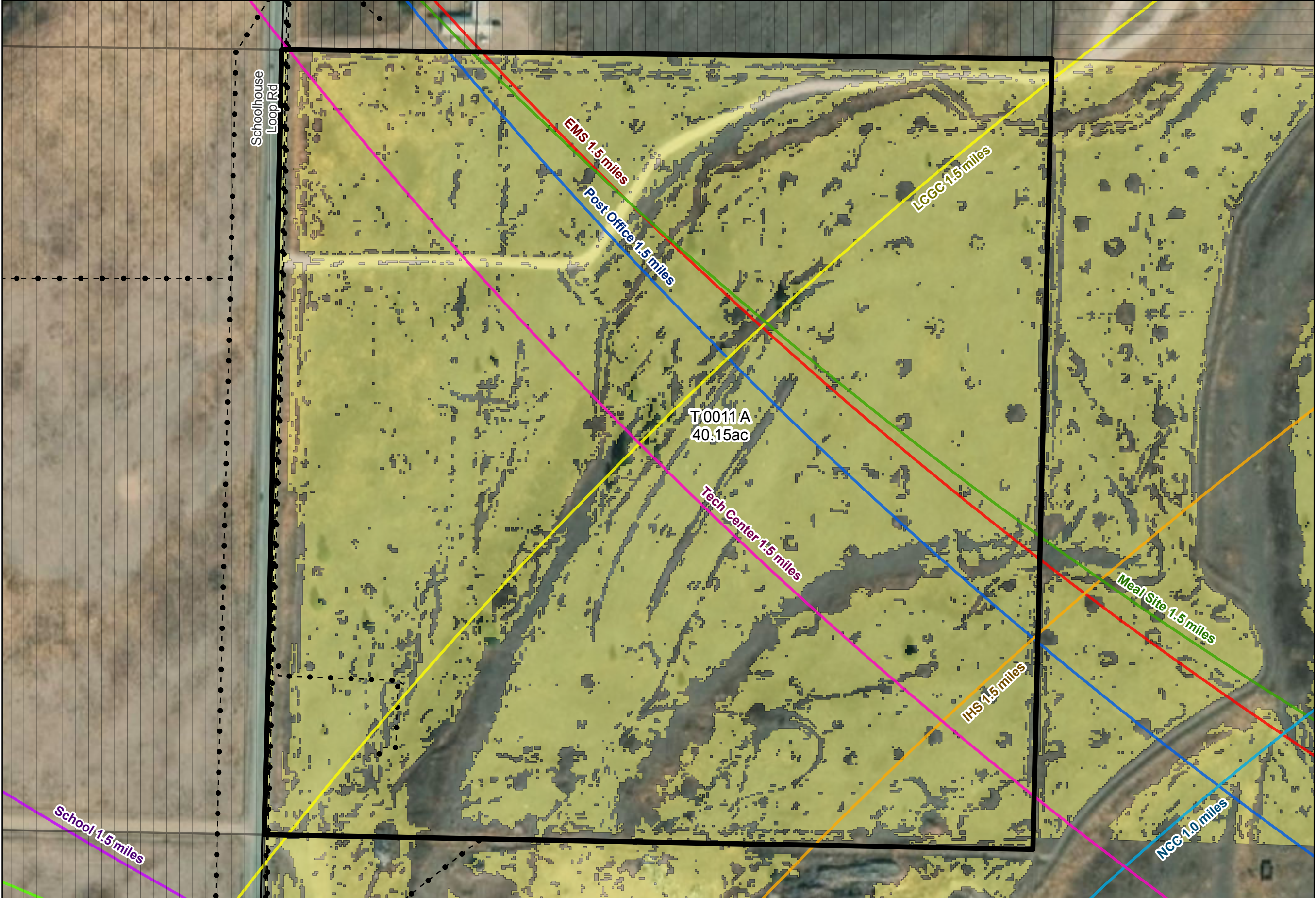
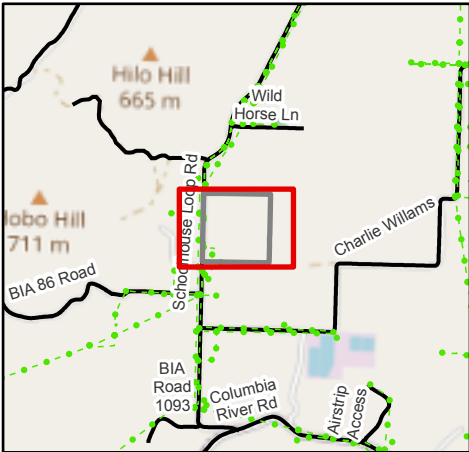
- Tribal Tract
- Allotment
- Fee
- 100 Yr Floodplains
- Comprehensive Roads
- Utilities Lines
- Slope 0-10%

Community Services

- EMS
- IHS
- LCGC
- Longhouse
- Meal Site
- NCC
- Post Office
- School
- Tech Center

Surrounding Location

- Utilities Lines
- Comprehensive Roads



2/11/2021 1234
North American 1983 Datum.
LatLong Grid
This product is for informational purposes and may not have been prepared for or be suitable for legal, engineering, or surveying purposes. It does not represent an on-the-ground survey and represents only the approximate relative location of property boundaries.

GIS_ID	Facility	Distance	Facility	Distance	Facility	Distance	Facility	Distance	Facility	Distance	Facility	Distance	Facility	Distance	Facility	Distance	Facility	Distance
T 0011 A	Tech Center	miles	School	miles	Post Office	miles	NCC	miles	Meal Site	miles	Longhouse	miles	LCGC	miles	IHS	miles	EMS	miles

Convalescent
Center
Planning

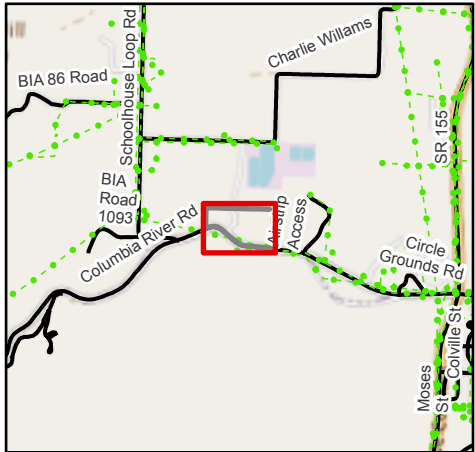
N
W
E
S

Miles
00.010.010.03
Scale: 1:1,200

Page Name: T 0018

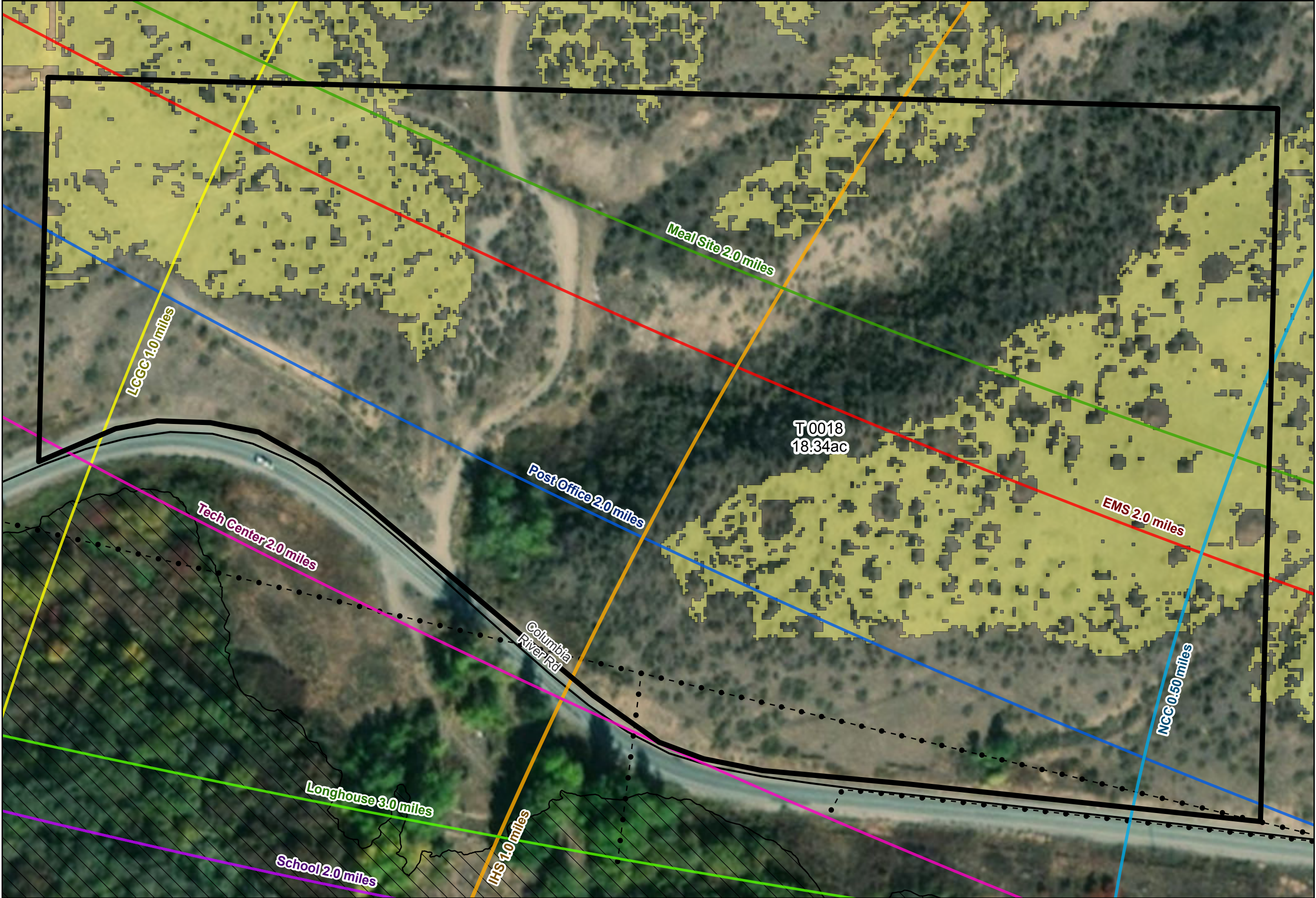
Page 4 of 37

- Tribal Tract
- Allotment
- Fee
- 100 Yr Floodplains
- Comprehensive Roads
- Utilities Lines
- Slope 0-10%
- Community Services
- EMS
- IHS
- LCGC
- Longhouse
- Meal Site
- NCC
- Post Office
- School
- Tech Center
- Surrounding Location
- Utilities Lines
- Comprehensive Roads



2/11/2021 1234
North American 1983 Datum.
LatLong Grid

This product is for informational purposes and may not have been prepared for or be suitable for legal, engineering, or surveying purposes. It does not represent an on-the-ground survey and represents only the approximate relative location of property boundaries.



GIS_ID	Facility	Distance	Facility	Distance	Facility	Distance	Facility	Distance	Facility	Distance	Facility	Distance	Facility	Distance	Facility	Distance	Facility	Distance
T 0018	Tech Center	miles	School	miles	Post Office	miles	NCC	miles	Meal Site	miles	Longhouse	miles	LCGC	miles	IHS	miles	EMS	miles

Convalescent
Center
Planning

N

W

E

S

Miles
00.020.040.08
Scale: 1:3,000

Page Name: T 0019

Page 5 of 37

Tribal Tract

Allotment

Fee

100 Yr Floodplains

Comprehensive Roads

Utilities Lines

Slope 0-10%

Community Services

EMS

IHS

LCGC

Longhouse

Meal Site

NCC

Post Office

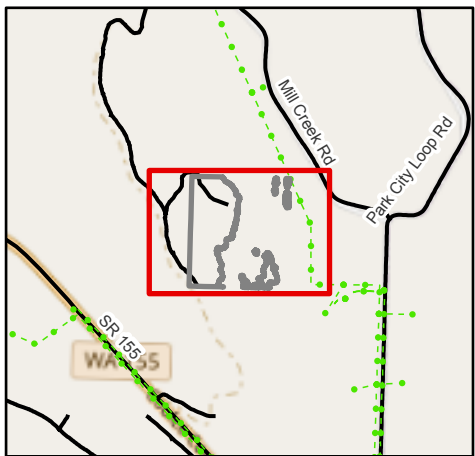
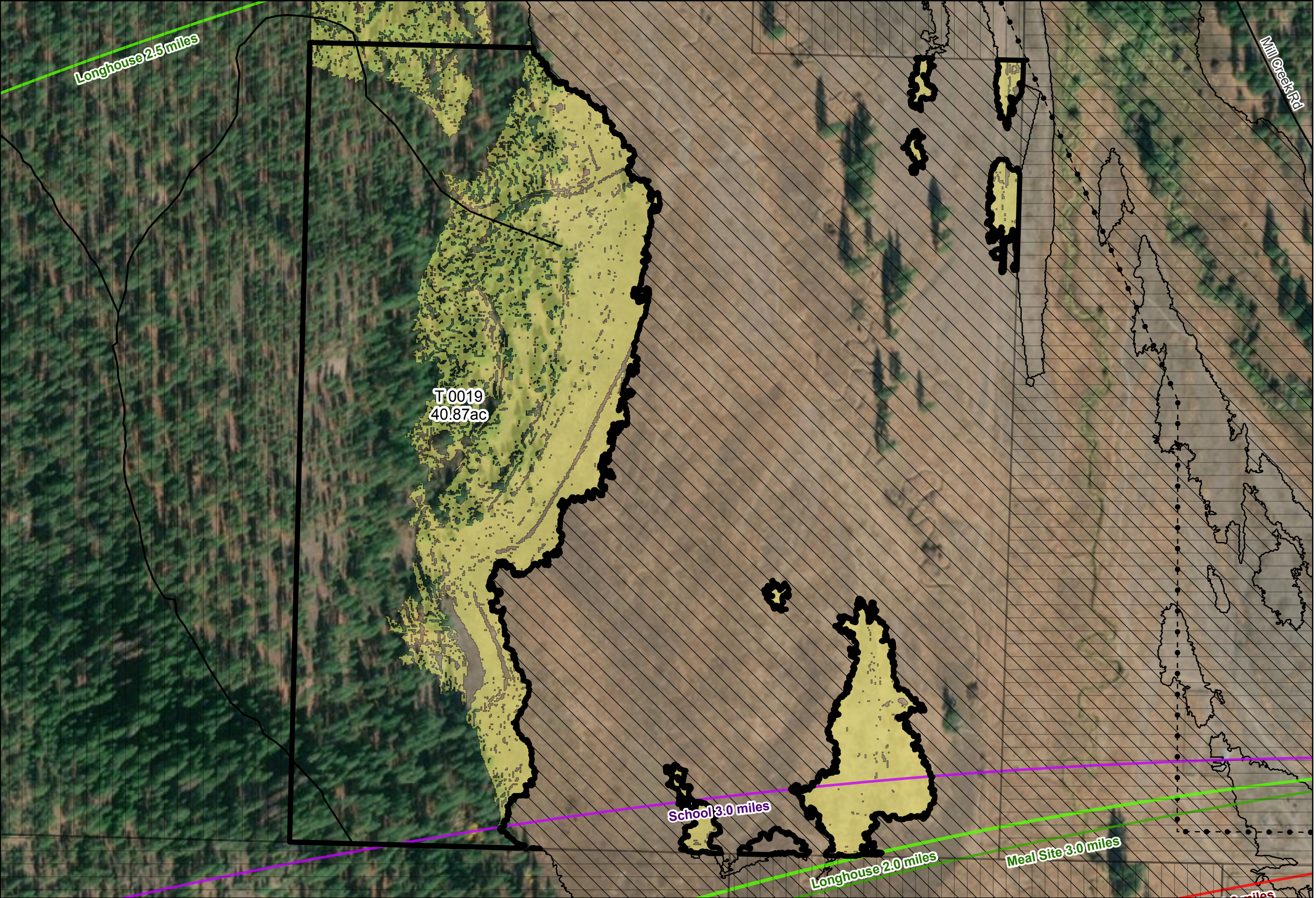
School

Tech Center

Surrounding Location

Utilities Lines

Comprehensive Roads



2/11/2021 1234
North American 1983 Datum.
LatLong Grid

This product is for informational purposes and may not have been prepared for or be suitable for legal, engineering, or surveying purposes. It does not represent an on-the-ground survey and represents only the approximate relative location of property boundaries.

GIS_ID	Facility	Distance	Facility	Distance	Facility	Distance	Facility	Distance	Facility	Distance	Facility	Distance	Facility	Distance	Facility	Distance	Facility	Distance
T 0019	Tech Center	miles	School	miles	Post Office	miles	NCC	miles	Meal Site	miles	Longhouse	miles	LCGC	miles	IHS	miles	EMS	miles

Convalescent
Center
Planning

N
W
E
S

Miles
00.010.030.05

Scale: 1:1,800

Page Name: T 0021 A

Page 6 of 37

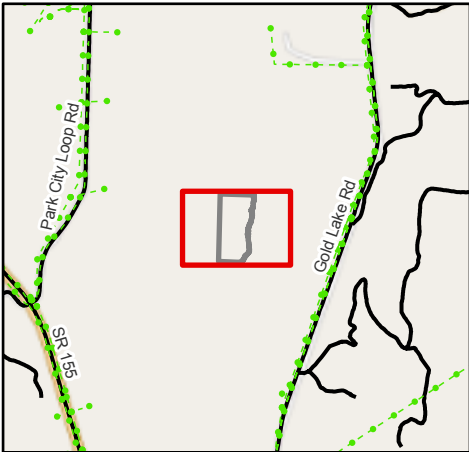
- Tribal Tract
- Allotment
- Fee
- 100 Yr Floodplains
- Comprehensive Roads
- Utilities Lines
- Slope 0-10%

Community Services

- EMS
- IHS
- LCGC
- Longhouse
- Meal Site
- NCC
- Post Office
- School
- Tech Center

Surrounding Location

- Utilities Lines
- Comprehensive Roads



GIS_ID	Facility	Distance	Facility	Distance	Facility	Distance	Facility	Distance	Facility	Distance	Facility	Distance	Facility	Distance	Facility	Distance	Facility	Distance
T 0021 A	Tech Center	miles	School	miles	Post Office	miles	NCC	miles	Meal Site	miles	Longhouse	miles	LCGC	miles	IHS	miles	EMS	miles

Convalescent
Center
Planning

N
W
E
S

Miles
00.010.030.05
Scale: 1:1,900

Page Name: T 0036 1

Page 7 of 37

Tribal Tract

Allotment

Fee

100 Yr Floodplains

Comprehensive Roads

Utilities Lines

Slope 0-10%

Community Services

EMS

IHS

LCGC

Longhouse

Meal Site

NCC

Post Office

School

Tech Center

Surrounding Location

Utilities Lines

Comprehensive Roads

2/11/2021 1234
North American 1983 Datum.
LatLong Grid
This product is for informational purposes and may not have been prepared for or be suitable for legal, engineering, or surveying purposes. It does not represent an on-the-ground survey and represents only the approximate relative location of property boundaries.

GIS_ID	Facility	Distance	Facility	Distance	Facility	Distance	Facility	Distance	Facility	Distance	Facility	Distance	Facility	Distance	Facility	Distance	Facility	Distance
T 0036 1	Tech Center	miles	School	miles	Post Office	miles	NCC	miles	Meal Site	miles	Longhouse	miles	LCGC	miles	IHS	miles	EMS	miles

Convalescent
Center
Planning

N

W

E

S

Miles
00.020.040.09
Scale: 1:3,300

- Tribal Tract

Allotment

Fee

100 Yr Floodplains

Comprehensive Roads

Utilities Lines

Slope 0-10%
- Community Services
- EMS

IHS

LCGC

Longhouse

Meal Site

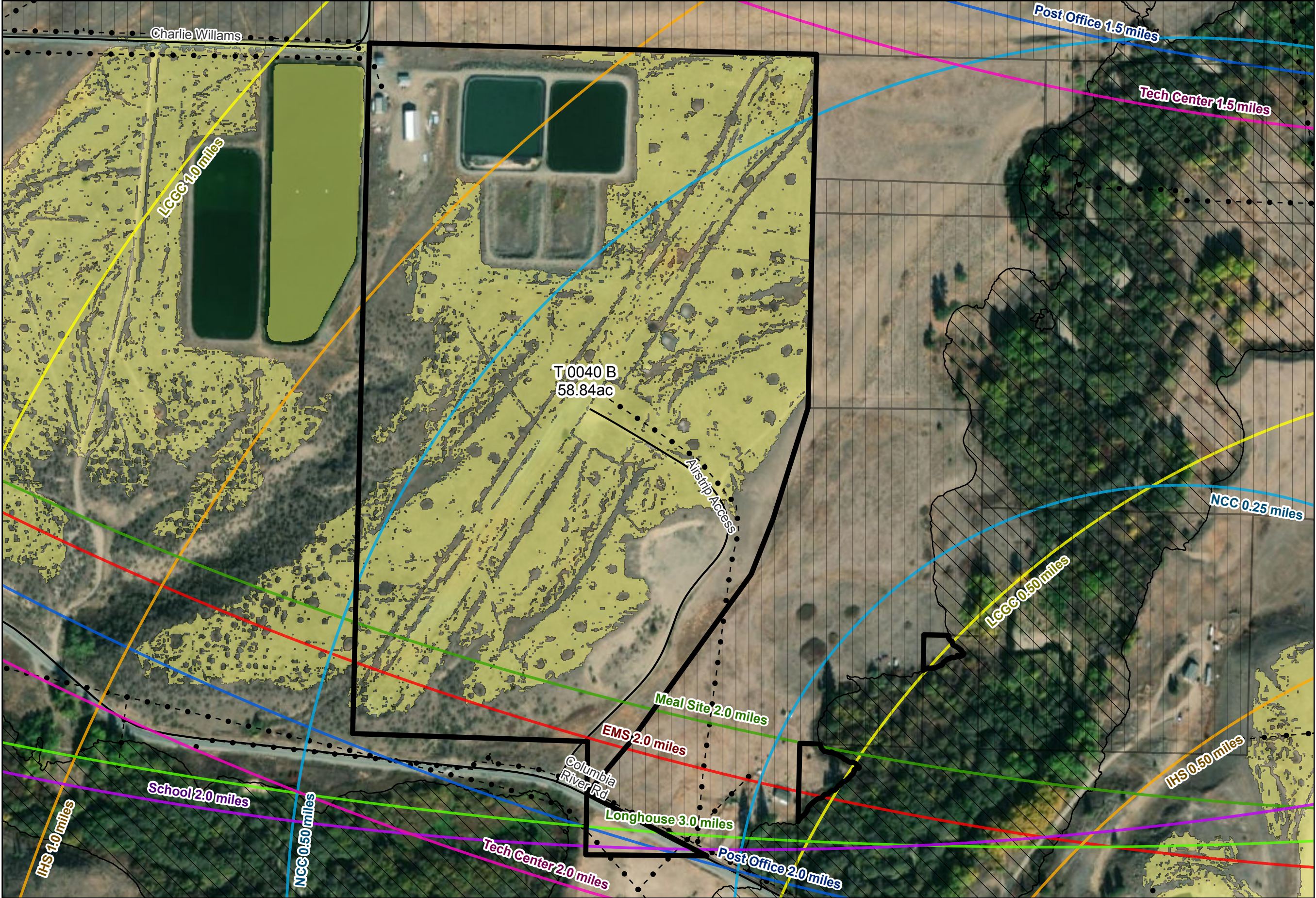
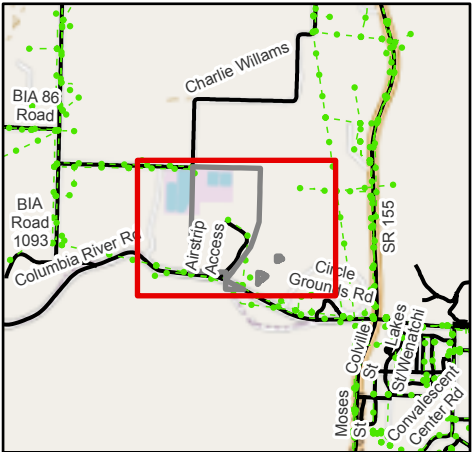
NCC

Post Office

School

Tech Center
- Surrounding Location
- Utilities Lines

Comprehensive Roads



GIS_ID	Facility	Distance	Facility	Distance	Facility	Distance	Facility	Distance	Facility	Distance	Facility	Distance	Facility	Distance	Facility	Distance	Facility	Distance
T 0040 B	Tech Center	miles	School	miles	Post Office	miles	NCC	miles	Meal Site	miles	Longhouse	miles	LCGC	miles	IHS	miles	EMS	miles

Convalescent
Center
Planning

N
W
E
S

Miles
00.010.030.05

Scale: 1:1,800

Page Name: T 0059

Page 9 of 37

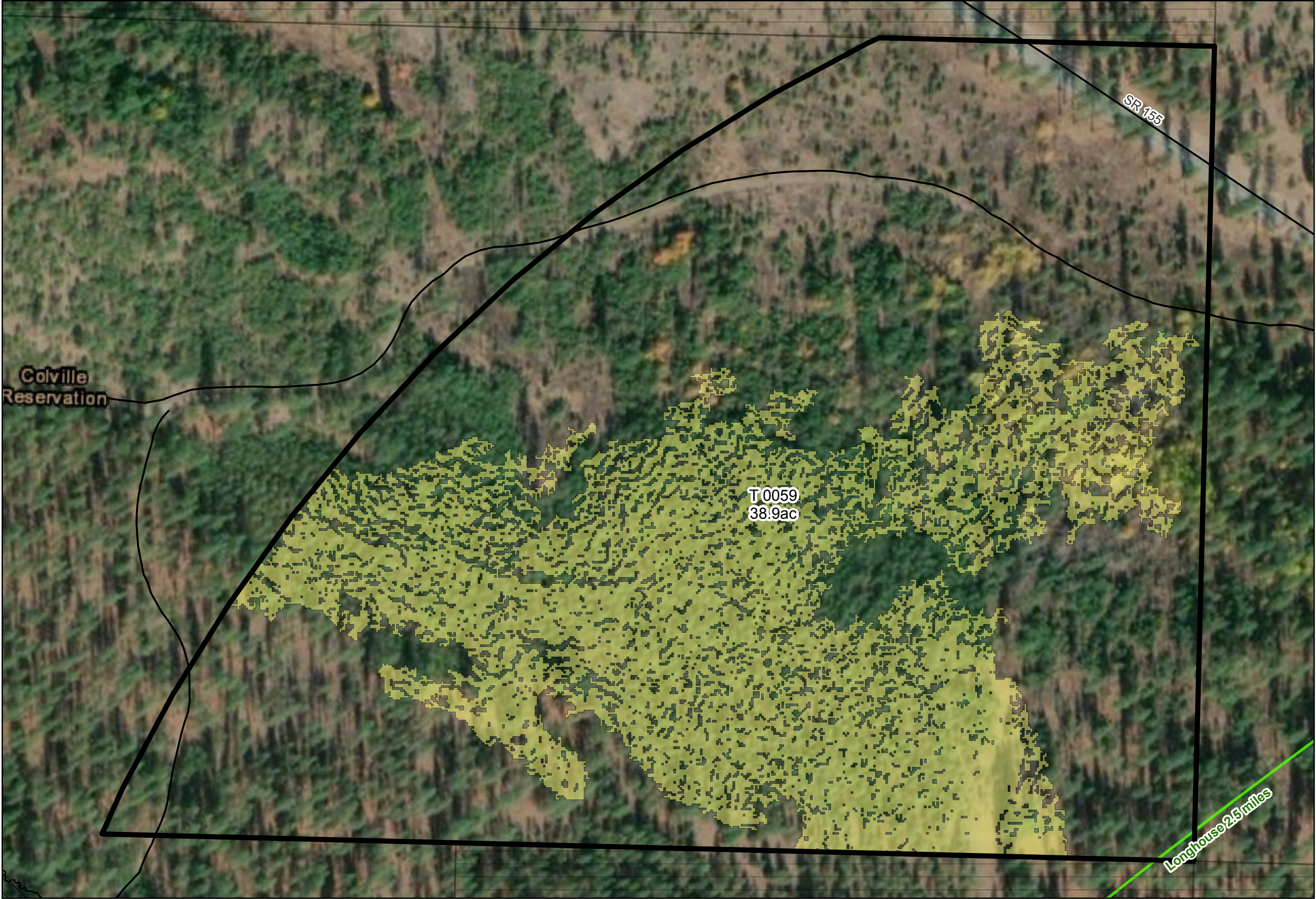
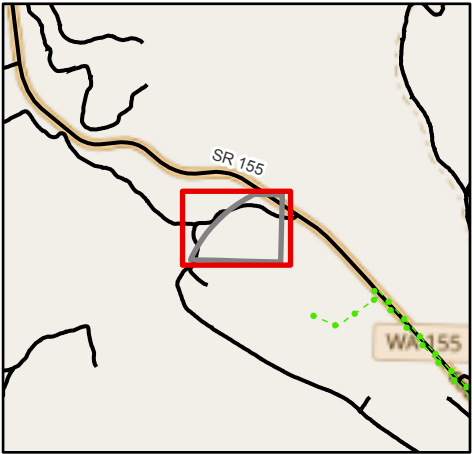
- Tribal Tract
- Allotment
- Fee
- 100 Yr Floodplains
- Comprehensive Roads
- Utilities Lines
- Slope 0-10%

Community Services

- EMS
- IHS
- LCGC
- Longhouse
- Meal Site
- NCC
- Post Office
- School
- Tech Center

Surrounding Location

- Utilities Lines
- Comprehensive Roads



GIS_ID	Facility	Distance	Facility	Distance	Facility	Distance	Facility	Distance	Facility	Distance	Facility	Distance	Facility	Distance	Facility	Distance	Facility	Distance
T 0059	Tech Center	miles	School	miles	Post Office	miles	NCC	miles	Meal Site	miles	Longhouse	miles	LCGC	miles	IHS	miles	EMS	miles

This product is for informational purposes and may not have been prepared for or be suitable for legal, engineering, or surveying purposes. It does not represent an on-the-ground survey and represents only the approximate relative location of property boundaries.

Convalescent
Center
Planning

N

W

E

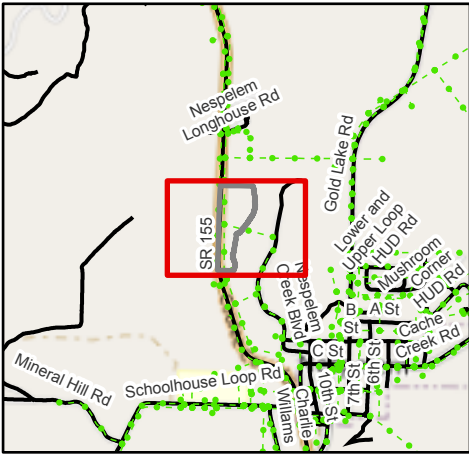
S

Miles
00.010.030.06
Scale: 1:2,300

Page Name: T 0074 C

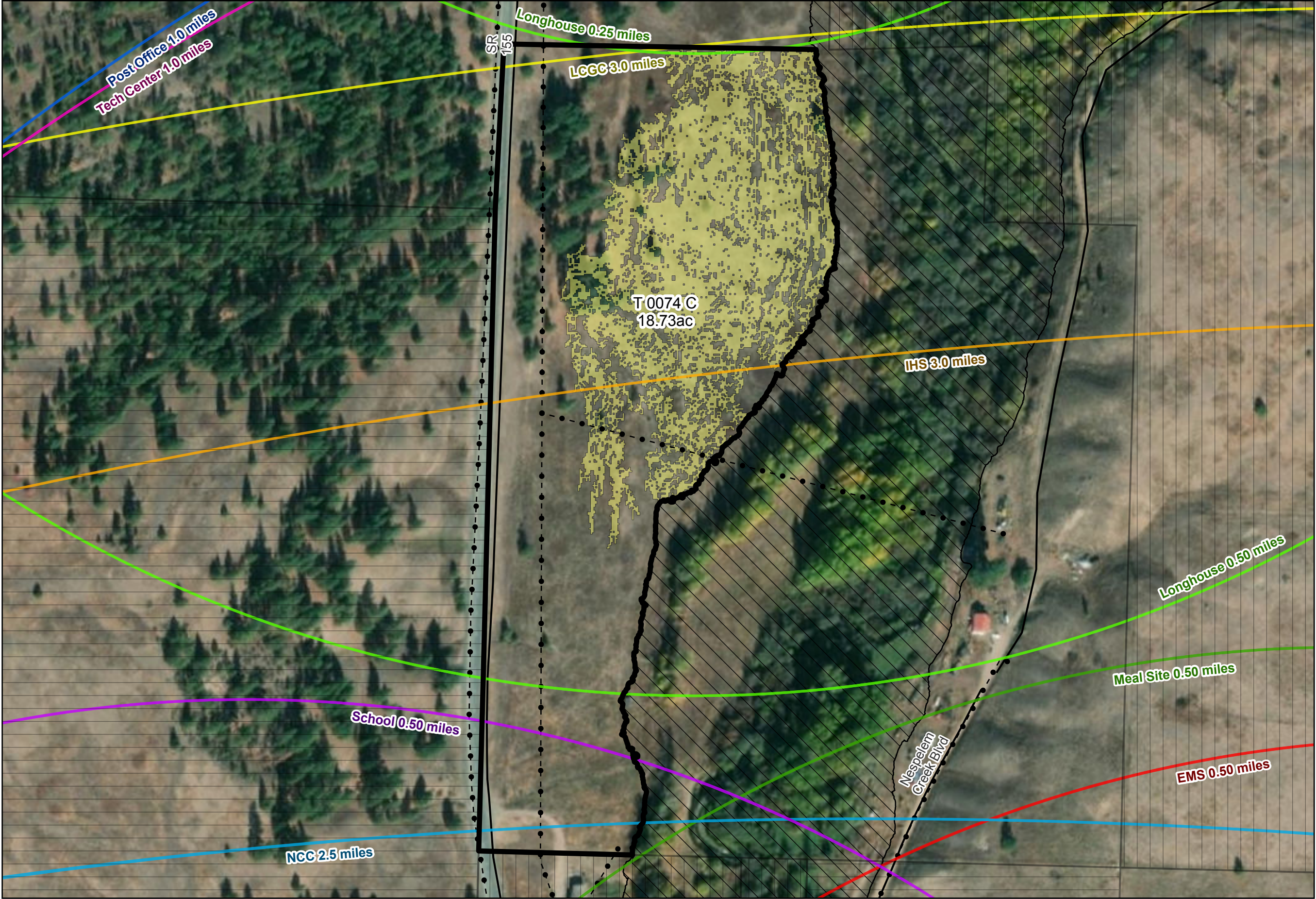
Page 10 of 37

- Tribal Tract
- Allotment
- Fee
- 100 Yr Floodplains
- Comprehensive Roads
- Utilities Lines
- Slope 0-10%
- Community Services
- EMS
- IHS
- LCGC
- Longhouse
- Meal Site
- NCC
- Post Office
- School
- Tech Center
- Surrounding Location
- Utilities Lines
- Comprehensive Roads



2/11/2021 1235
North American 1983 Datum.
LatLong Grid

This product is for informational purposes and may not have been prepared for or be suitable for legal, engineering, or surveying purposes. It does not represent an on-the-ground survey and represents only the approximate relative location of property boundaries.



GIS_ID	Facility	Distance	Facility	Distance	Facility	Distance	Facility	Distance	Facility	Distance	Facility	Distance	Facility	Distance	Facility	Distance	Facility	Distance
T 0074 C	Tech Center	miles	School	miles	Post Office	miles	NCC	miles	Meal Site	miles	Longhouse	miles	LCGC	miles	IHS	miles	EMS	miles

Convalescent
Center
Planning

N

W

E

S

Miles
00.040.080.16
Scale: 1:5,500

Page Name: T 0098

Page 11 of 37

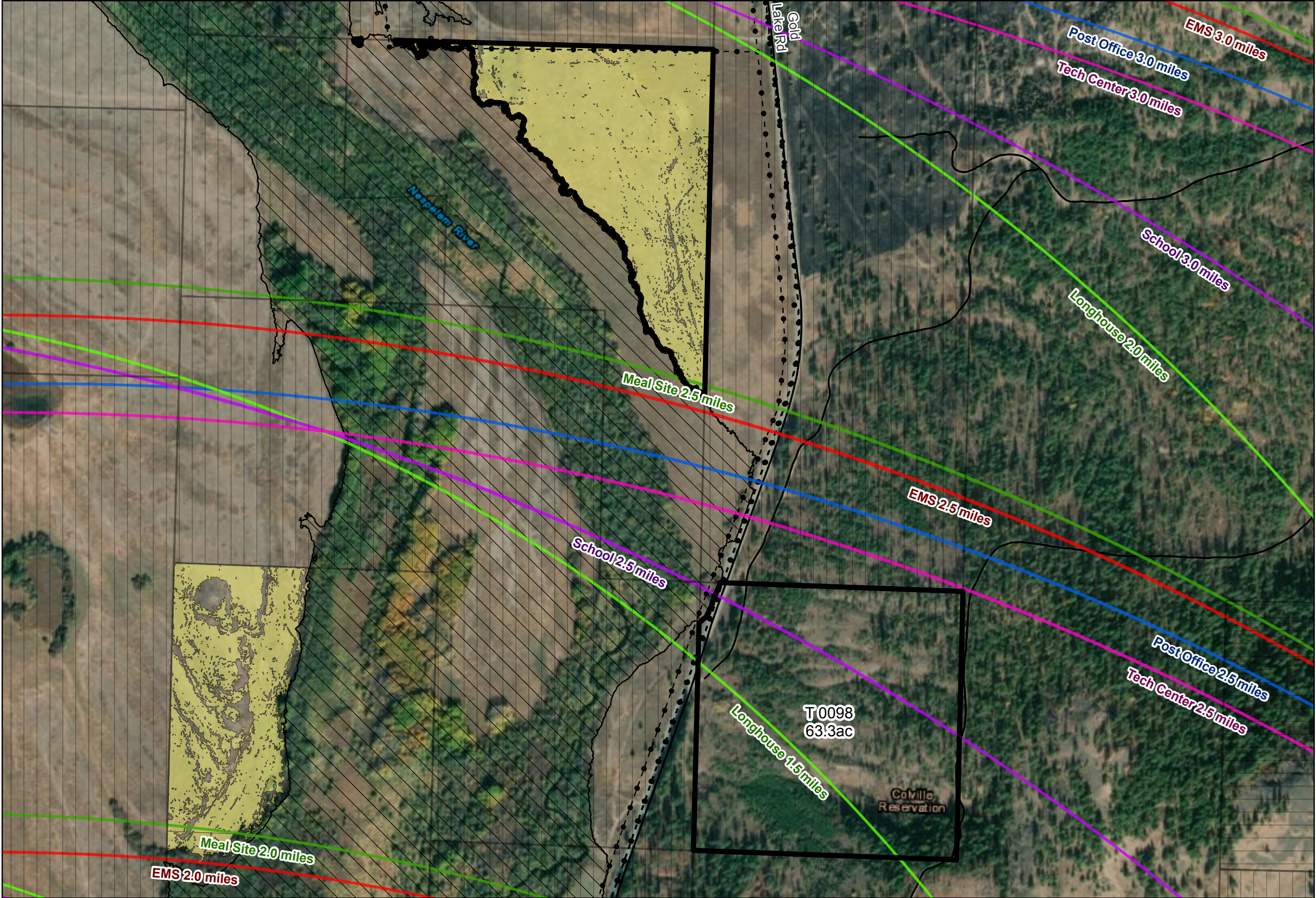
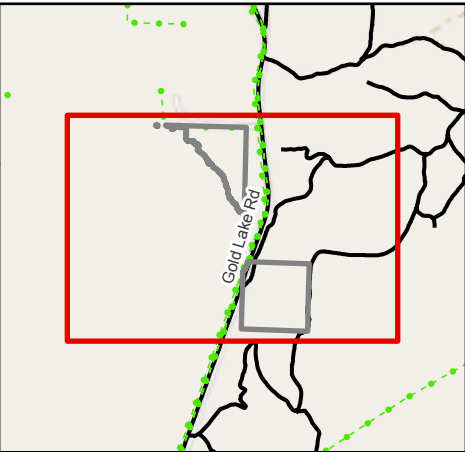
- Tribal Tract
- Allotment
- Fee
- 100 Yr Floodplains
- Comprehensive Roads
- Utilities Lines
- Slope 0-10%

Community Services

- EMS
- IHS
- LCGC
- Longhouse
- Meal Site
- NCC
- Post Office
- School
- Tech Center

Surrounding Location

- Utilities Lines
- Comprehensive Roads



GIS_ID	Facility	Distance	Facility	Distance	Facility	Distance	Facility	Distance	Facility	Distance	Facility	Distance	Facility	Distance	Facility	Distance	Facility	Distance
T 0098	Tech Center	miles	School	miles	Post Office	miles	NCC	miles	Meal Site	miles	Longhouse	miles	LCGC	miles	IHS	miles	EMS	miles

2/11/2021 1235
North American 1983 Datum.
LatLong Grid
This product is for informational purposes and may not have been prepared for or be suitable for legal, engineering, or surveying purposes. It does not represent an on-the-ground survey and represents only the approximate relative location of property boundaries.

Convalescent
Center
Planning

N

W

E

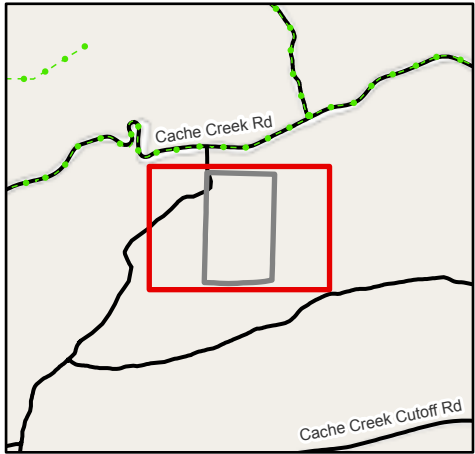
S

Miles
00.020.040.08
Scale: 1:3,000

Page Name: T 0126 A

Page 12 of 37

- Tribal Tract
- Allotment
- Fee
- 100 Yr Floodplains
- Comprehensive Roads
- Utilities Lines
- Slope 0-10%
- Community Services
- EMS
- IHS
- LCGC
- Longhouse
- Meal Site
- NCC
- Post Office
- School
- Tech Center
- Surrounding Location
- Utilities Lines
- Comprehensive Roads



2/11/2021 1235
North American 1983 Datum.
LatLong Grid

This product is for informational purposes and may not have been prepared for or be suitable for legal, engineering, or surveying purposes. It does not represent an on-the-ground survey and represents only the approximate relative location of property boundaries.



GIS_ID	Facility	Distance	Facility	Distance	Facility	Distance	Facility	Distance	Facility	Distance	Facility	Distance	Facility	Distance	Facility	Distance	Facility	Distance
T 0126 A	Tech Center	miles	School	miles	Post Office	miles	NCC	miles	Meal Site	miles	Longhouse	miles	LCGC	miles	IHS	miles	EMS	miles

Convalescent
Center
Planning

N
W
E
S

Miles
00.020.040.07
Scale: 1:2,600

Page Name: T 0137

Page 13 of 37

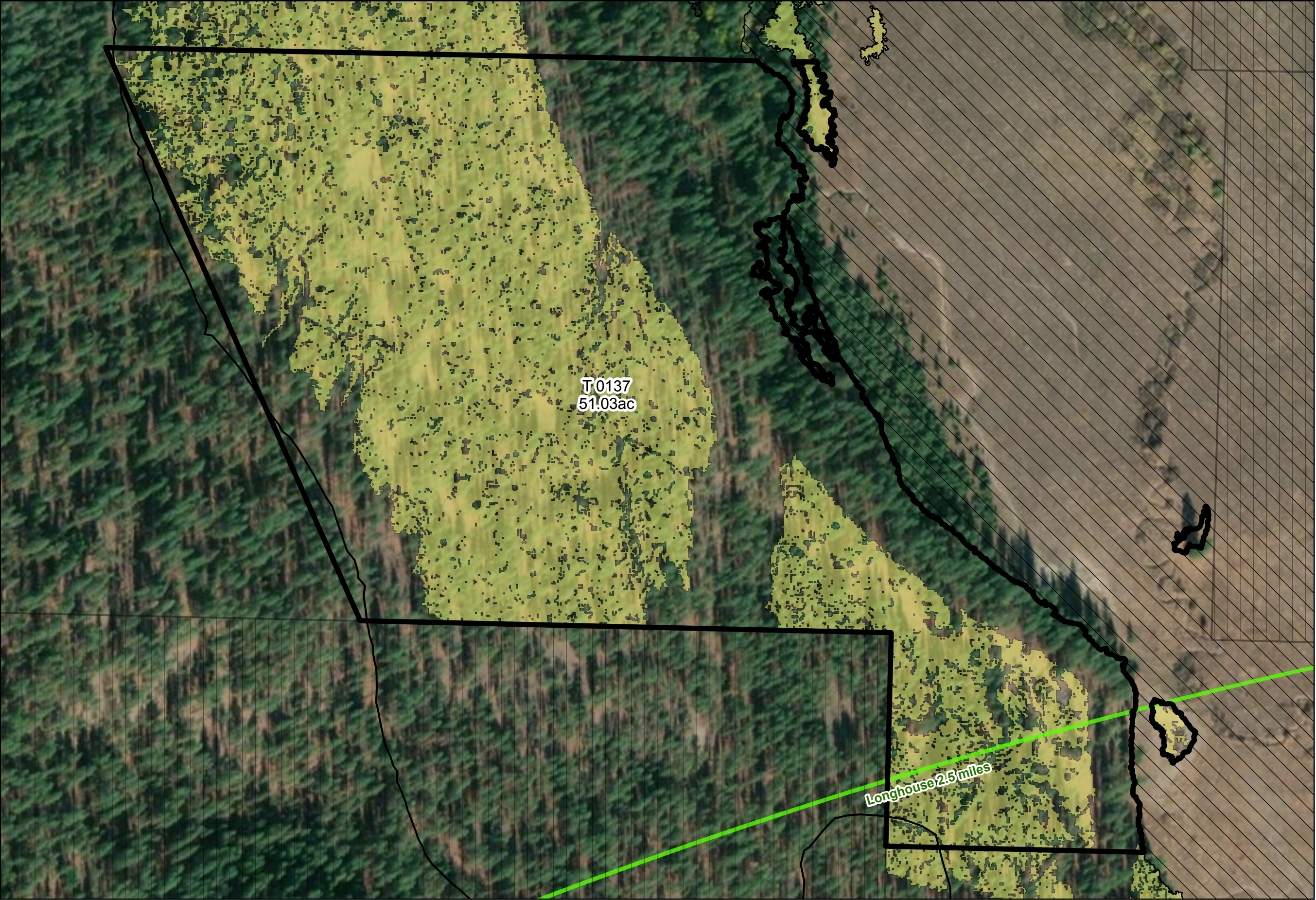
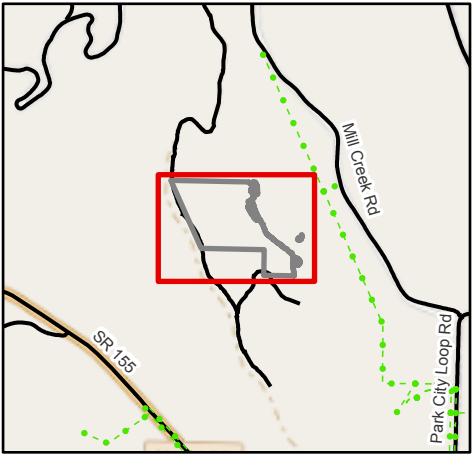
- Tribal Tract
- Allotment
- Fee
- 100 Yr Floodplains
- Comprehensive Roads
- Utilities Lines
- Slope 0-10%

Community Services

- EMS
- IHS
- LCGC
- Longhouse
- Meal Site
- NCC
- Post Office
- School
- Tech Center

Surrounding Location

- Utilities Lines
- Comprehensive Roads



GIS_ID	Facility	Distance	Facility	Distance	Facility	Distance	Facility	Distance	Facility	Distance	Facility	Distance	Facility	Distance	Facility	Distance	Facility	Distance
T 0137	Tech Center	miles	School	miles	Post Office	miles	NCC	miles	Meal Site	miles	Longhouse	miles	LCGC	miles	IHS	miles	EMS	miles

This product is for informational purposes and may not have been prepared for or be suitable for legal, engineering, or surveying purposes. It does not represent an on-the-ground survey and represents only the approximate relative location of property boundaries.

Convalescent
Center
Planning

N
W
E
S

Miles
00.010.030.06
Scale: 1:2,300

Page Name: T 0138

Page 14 of 37

Tribal Tract

Allotment

Fee

100 Yr Floodplains

Comprehensive Roads

Utilities Lines

Slope 0-10%

Community Services

EMS

IHS

LCGC

Longhouse

Meal Site

NCC

Post Office

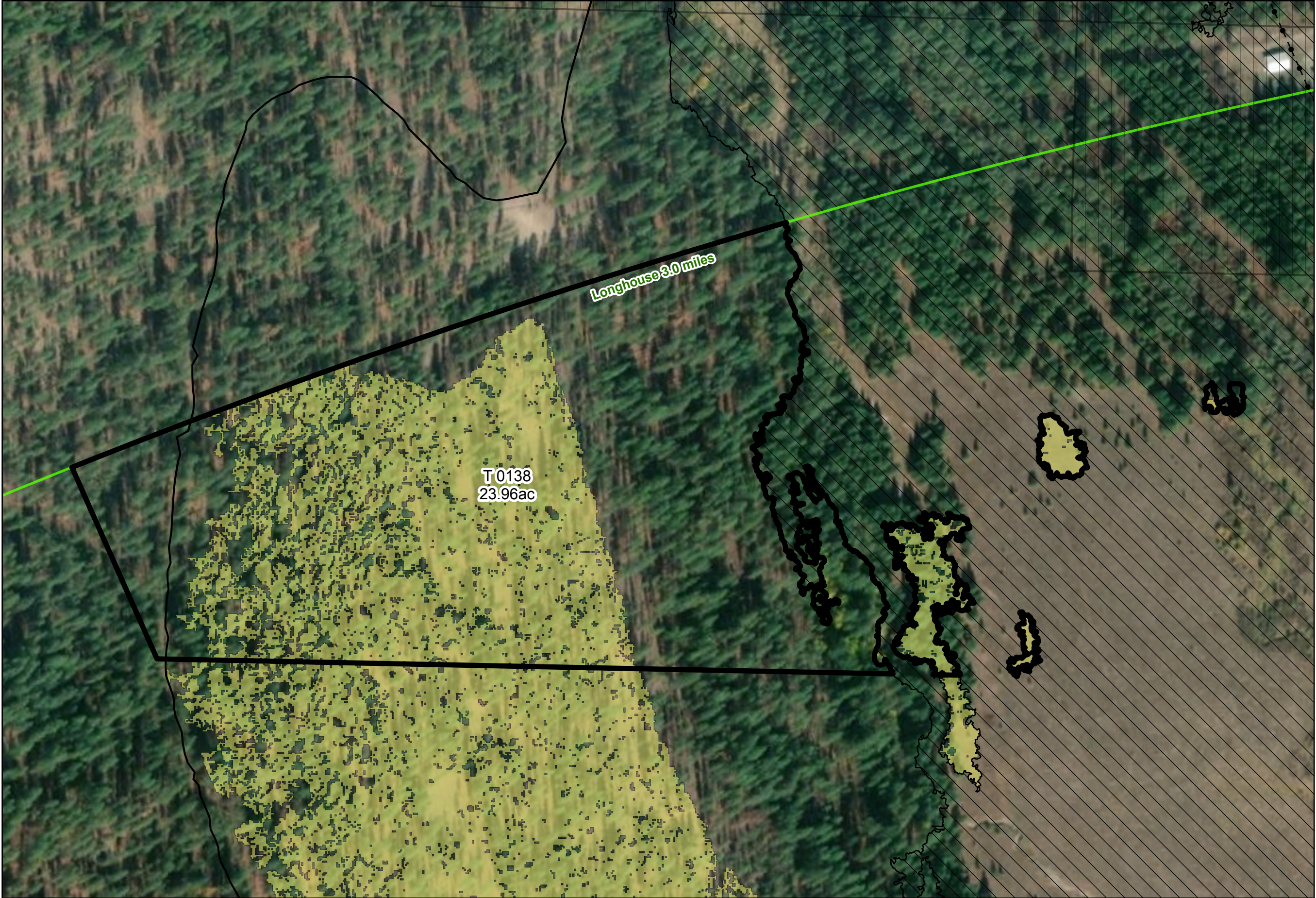
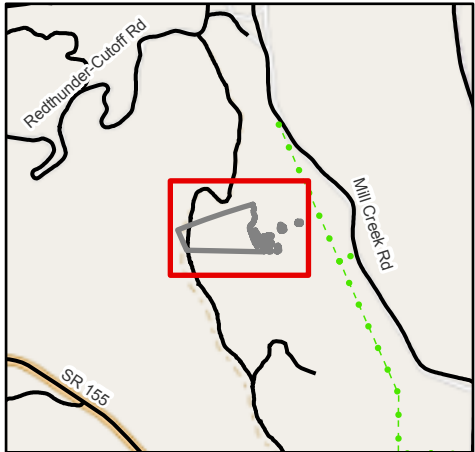
School

Tech Center

Surrounding Location

Utilities Lines

Comprehensive Roads



GIS_ID	Facility	Distance	Facility	Distance	Facility	Distance	Facility	Distance	Facility	Distance	Facility	Distance	Facility	Distance	Facility	Distance	Facility	Distance
T 0138	Tech Center	miles	School	miles	Post Office	miles	NCC	miles	Meal Site	miles	Longhouse	miles	LCGC	miles	IHS	miles	EMS	miles

This product is for informational purposes and may not have been prepared for or be suitable for legal, engineering, or surveying purposes. It does not represent an on-the-ground survey and represents only the approximate relative location of property boundaries.

Convalescent
Center
Planning

N

W

E

S

Miles
00.030.060.11
Scale: 1:4,000

Page Name: T 0139

Page 15 of 37

- Tribal Tract
- Allotment
- Fee
- 100 Yr Floodplains
- Comprehensive Roads
- Utilities Lines
- Slope 0-10%

Community Services

EMS

IHS

LCGC

Longhouse

Meal Site

NCC

Post Office

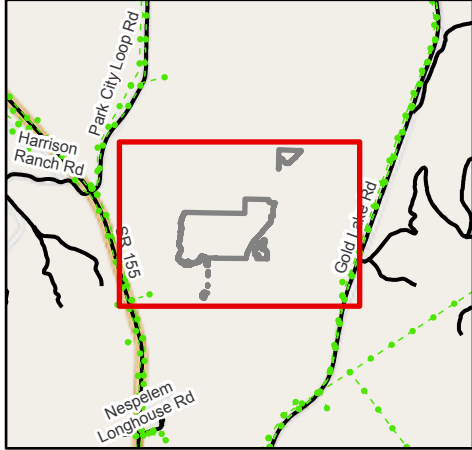
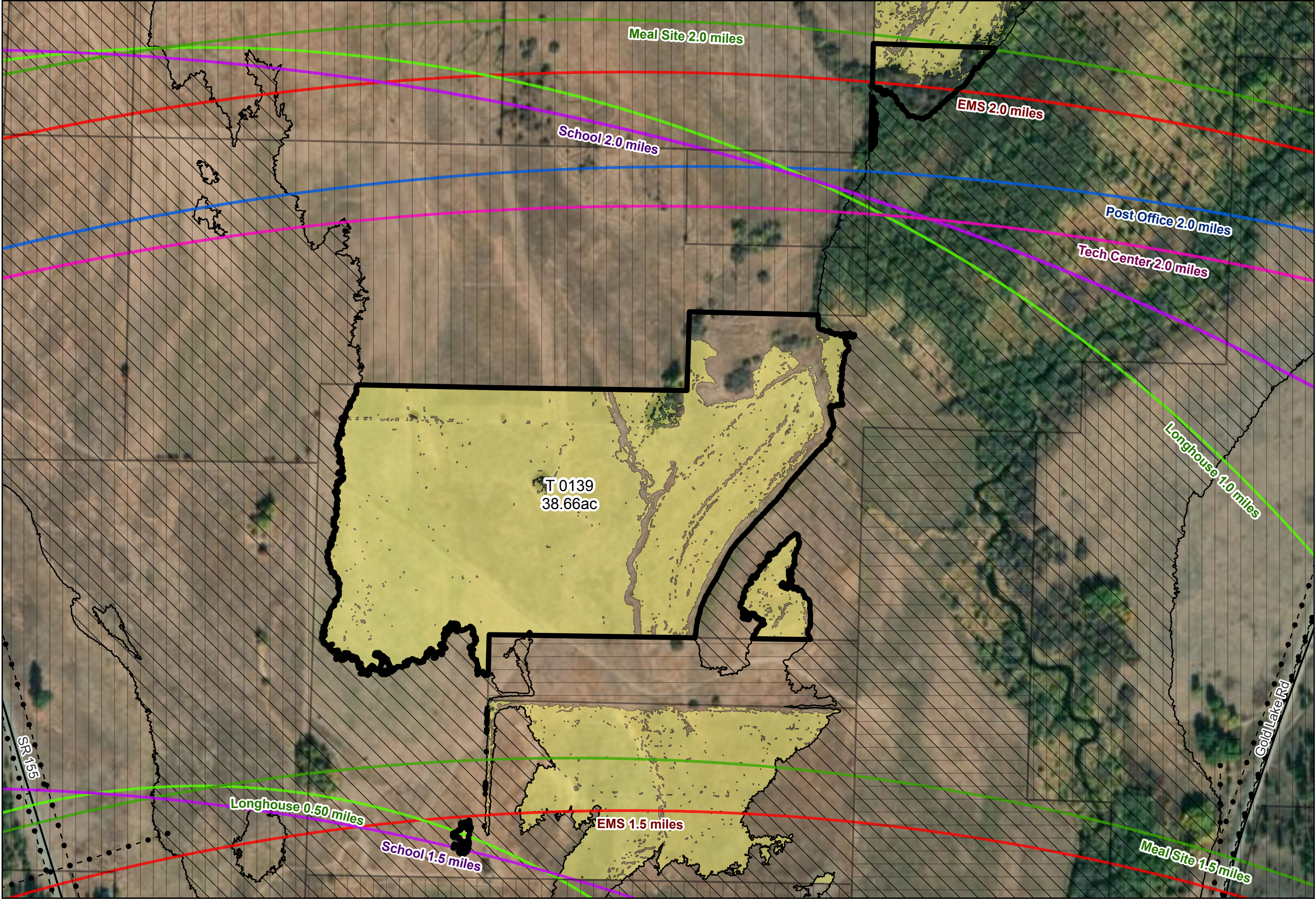
School

Tech Center

Surrounding Location

Utilities Lines

Comprehensive Roads



GIS_ID	Facility	Distance	Facility	Distance	Facility	Distance	Facility	Distance	Facility	Distance	Facility	Distance	Facility	Distance	Facility	Distance	Facility	Distance
T 0139	Tech Center	miles	School	miles	Post Office	miles	NCC	miles	Meal Site	miles	Longhouse	miles	LCGC	miles	IHS	miles	EMS	miles

Convalescent
Center
Planning

N
W
E
S

Miles
00.010.010.03
Scale: 1:1,200

Page Name: T 0203 B

Page 16 of 37

Tribal Tract

Allotment

Fee

100 Yr Floodplains

Comprehensive Roads

Utilities Lines

Slope 0-10%

Community Services

EMS

IHS

LCGC

Longhouse

Meal Site

NCC

Post Office

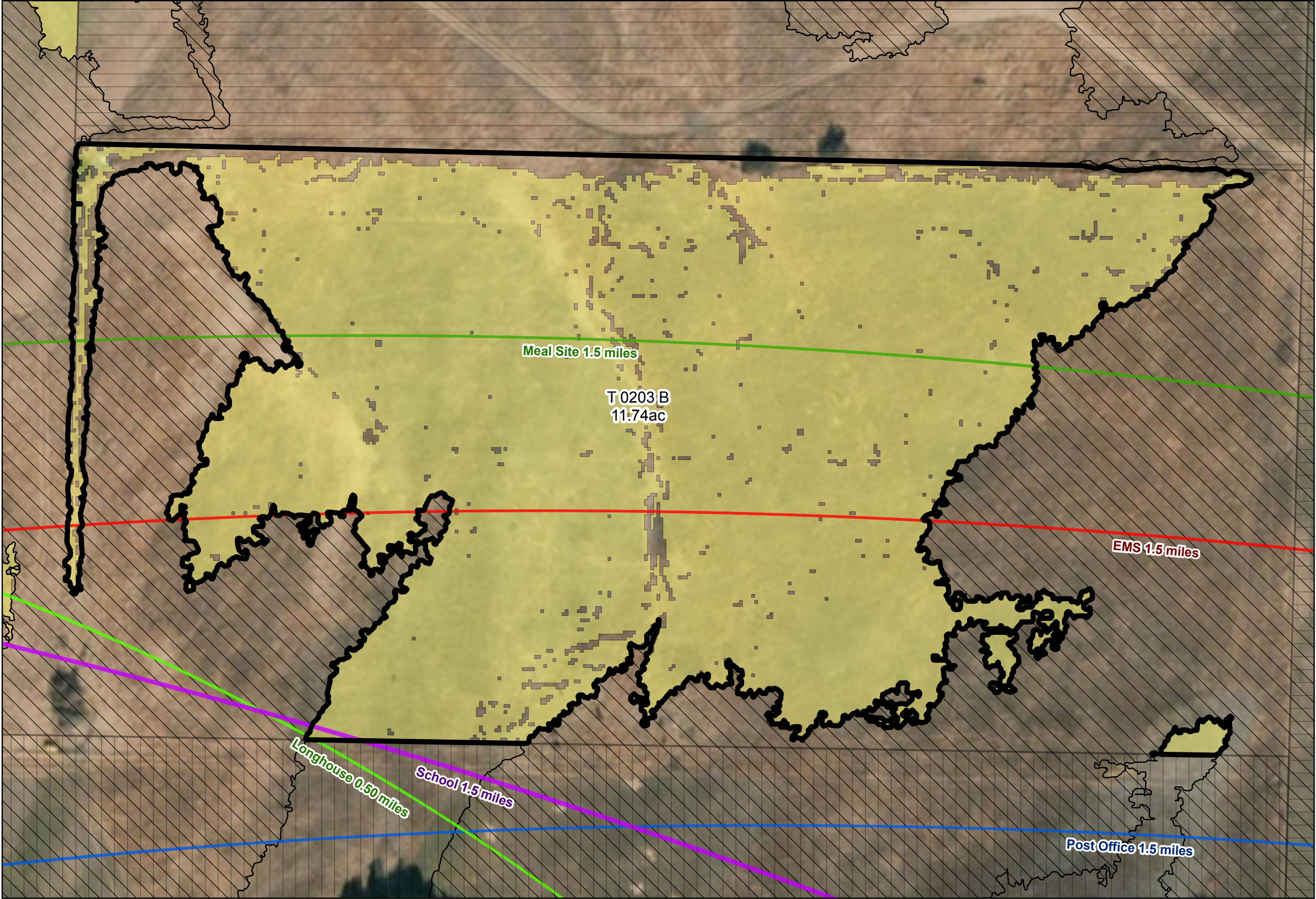
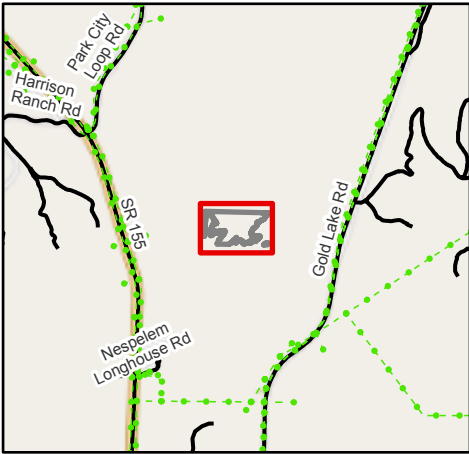
School

Tech Center

Surrounding Location

Utilities Lines

Comprehensive Roads



2/11/2021 1235
North American 1983 Datum.
LatLong Grid
This product is for informational purposes and may not have been prepared for or be suitable for legal, engineering, or surveying purposes. It does not represent an on-the-ground survey and represents only the approximate relative location of property boundaries.

GIS_ID	Facility	Distance	Facility	Distance	Facility	Distance	Facility	Distance	Facility	Distance	Facility	Distance	Facility	Distance	Facility	Distance	Facility	Distance
T 0203 B	Tech Center	miles	School	miles	Post Office	miles	NCC	miles	Meal Site	miles	Longhouse	miles	LCGC	miles	IHS	miles	EMS	miles

Convalescent
Center
Planning

N
W
E
S

Miles
00.020.040.07
Scale: 1:2,500

Page Name: T 0268

Page 17 of 37

Tribal Tract

Allotment

Fee

100 Yr Floodplains

Comprehensive Roads

Utilities Lines

Slope 0-10%

Community Services

EMS

IHS

LCGC

Longhouse

Meal Site

NCC

Post Office

School

Tech Center

Surrounding Location

Utilities Lines

Comprehensive Roads

GIS_ID	Facility	Distance	Facility	Distance	Facility	Distance	Facility	Distance	Facility	Distance	Facility	Distance	Facility	Distance	Facility	Distance	Facility	Distance
T 0268	Tech Center	miles	School	miles	Post Office	miles	NCC	miles	Meal Site	miles	Longhouse	miles	LCGC	miles	IHS	miles	EMS	miles

This product is for informational purposes and may not have been prepared for or be suitable for legal, engineering, or surveying purposes. It does not represent an on-the-ground survey and represents only the approximate relative location of property boundaries.

Convalescent
Center
Planning

N

W

E

S

Miles
00.020.040.07
Scale: 1:2,700

Page Name: T 0344

Page 18 of 37

- Tribal Tract

Allotment

Fee

100 Yr Floodplains

Comprehensive Roads

Utilities Lines

Slope 0-10%
- Community Services
- EMS

IHS

LCGC

Longhouse

Meal Site

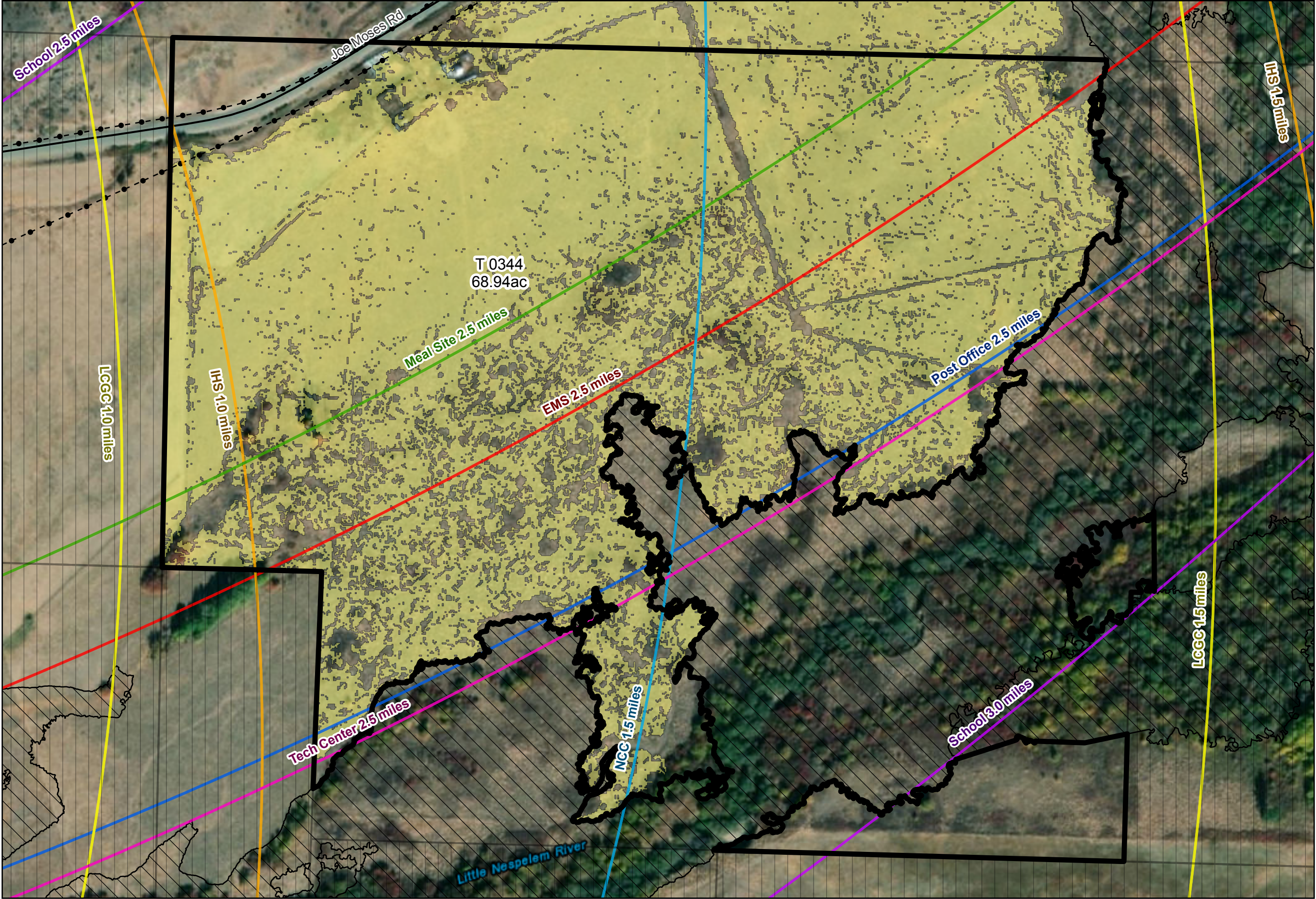
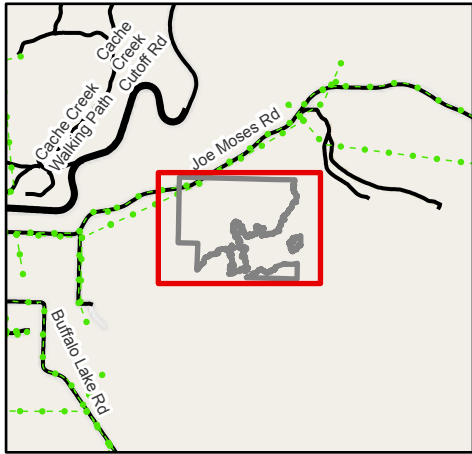
NCC

Post Office

School

Tech Center
- Surrounding Location
- Utilities Lines

Comprehensive Roads



GIS_ID	Facility	Distance	Facility	Distance	Facility	Distance	Facility	Distance	Facility	Distance	Facility	Distance	Facility	Distance	Facility	Distance	Facility	Distance
T 0344	Tech Center	miles	School	miles	Post Office	miles	NCC	miles	Meal Site	miles	Longhouse	miles	LCGC	miles	IHS	miles	EMS	miles

This product is for informational purposes and may not have been prepared for or be suitable for legal, engineering, or surveying purposes. It does not represent an on-the-ground survey and represents only the approximate relative location of property boundaries.

Convalescent
Center
Planning

N

W

E

S

Miles
00.010.030.06
Scale: 1:2,200

Page Name: T 0346

Page 19 of 37

Tribal Tract

Allotment

Fee

100 Yr Floodplains

Comprehensive Roads

Utilities Lines

Slope 0-10%

Community Services

EMS

IHS

LCGC

Longhouse

Meal Site

NCC

Post Office

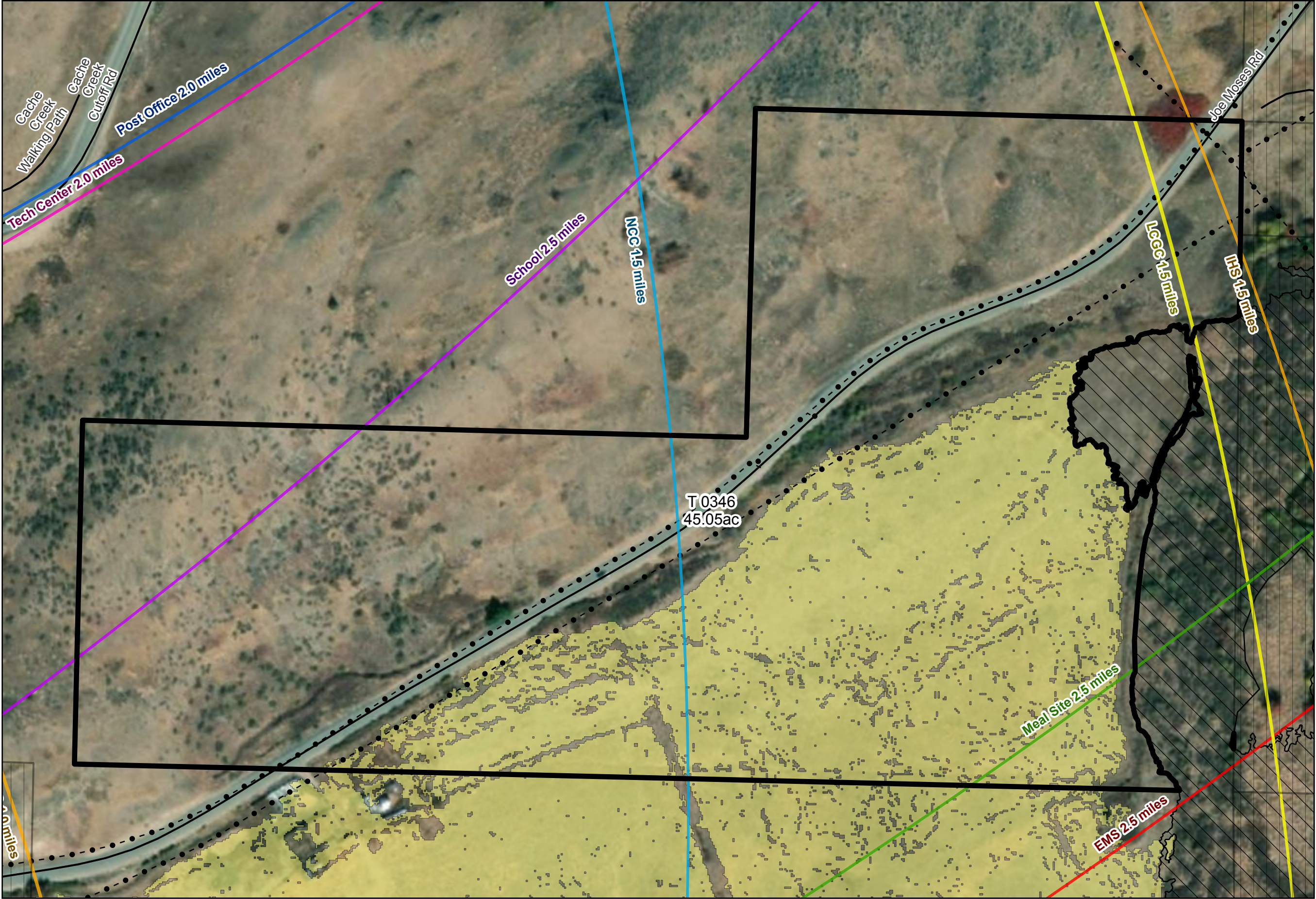
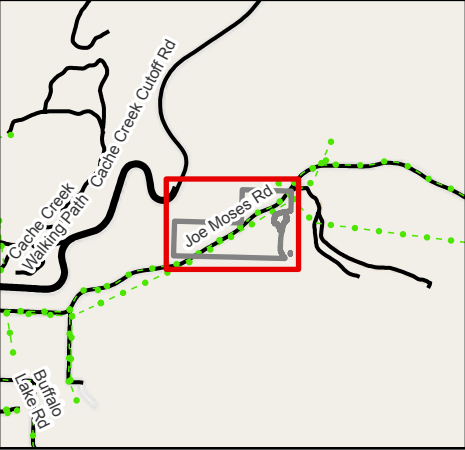
School

Tech Center

Surrounding Location

Utilities Lines

Comprehensive Roads



GIS_ID	Facility	Distance	Facility	Distance	Facility	Distance	Facility	Distance	Facility	Distance	Facility	Distance	Facility	Distance	Facility	Distance	Facility	Distance
T 0346	Tech Center	miles	School	miles	Post Office	miles	NCC	miles	Meal Site	miles	Longhouse	miles	LCGC	miles	IHS	miles	EMS	miles

This product is for informational purposes and may not have been prepared for or be suitable for legal, engineering, or surveying purposes. It does not represent an on-the-ground survey and represents only the approximate relative location of property boundaries.

Convalescent
Center
Planning

N

W

E

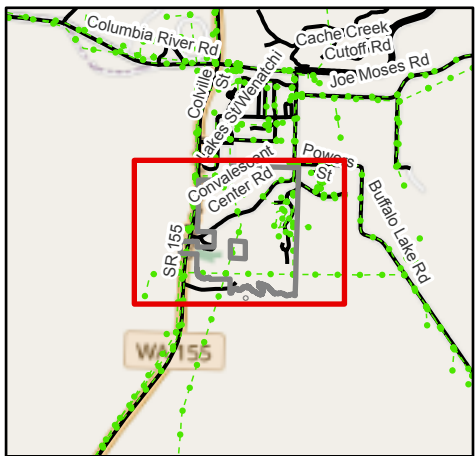
S

Miles
00.030.050.1
Scale: 1:3,500

Page Name: T 0493

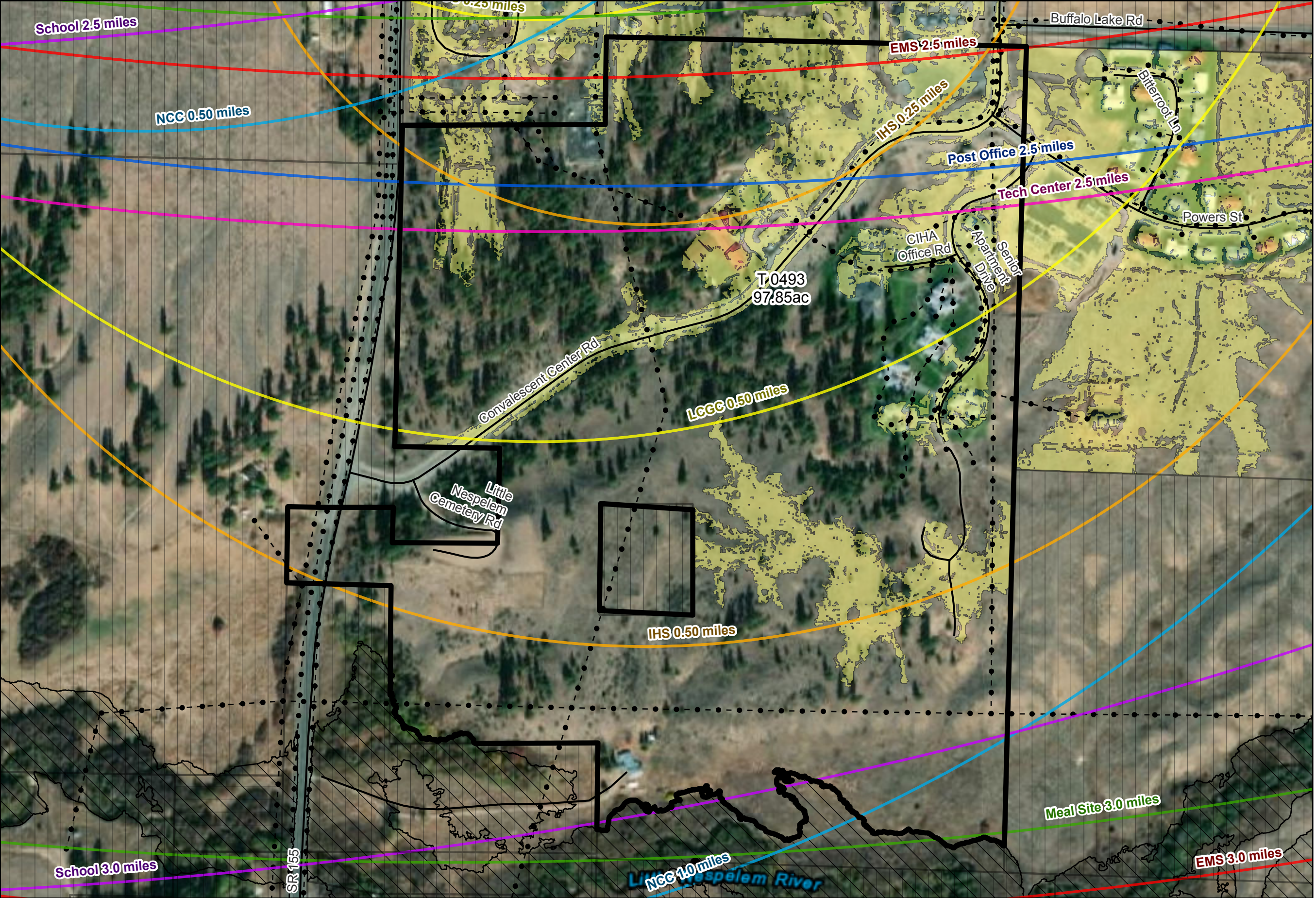
Page 20 of 37

- Tribal Tract
- Allotment
- Fee
- 100 Yr Floodplains
- Comprehensive Roads
- Utilities Lines
- Slope 0-10%
- Community Services
- EMS
- IHS
- LCGC
- Longhouse
- Meal Site
- NCC
- Post Office
- School
- Tech Center
- Surrounding Location
- Utilities Lines
- Comprehensive Roads



2/11/2021 1236
North American 1983 Datum.
LatLong Grid

This product is for informational purposes and may not have been prepared for or be suitable for legal, engineering, or surveying purposes. It does not represent an on-the-ground survey and represents only the approximate relative location of property boundaries.



GIS_ID	Facility	Distance	Facility	Distance	Facility	Distance	Facility	Distance	Facility	Distance	Facility	Distance	Facility	Distance	Facility	Distance	Facility	Distance
T 0493	Tech Center	miles	School	miles	Post Office	miles	NCC	miles	Meal Site	miles	Longhouse	miles	LCGC	miles	IHS	miles	EMS	miles

Convalescent
Center
Planning

N
W
E
S

Miles
00.010.030.05
Scale: 1:1,800

Page Name: T 0820

Page 21 of 37

Tribal Tract

Allotment

Fee

100 Yr Floodplains

Comprehensive Roads

Utilities Lines

Slope 0-10%

Community Services

EMS

IHS

LCGC

Longhouse

Meal Site

NCC

Post Office

School

Tech Center

Surrounding Location

Utilities Lines

Comprehensive Roads

GIS_ID	Facility	Distance	Facility	Distance	Facility	Distance	Facility	Distance	Facility	Distance	Facility	Distance	Facility	Distance	Facility	Distance	Facility	Distance
T 0820	Tech Center	miles	School	miles	Post Office	miles	NCC	miles	Meal Site	miles	Longhouse	miles	LCGC	miles	IHS	miles	EMS	miles

This product is for informational purposes and may not have been prepared for or be suitable for legal, engineering, or surveying purposes. It does not represent an on-the-ground survey and represents only the approximate relative location of property boundaries.

Convalescent
Center
Planning

N
W
E
S

Miles
00.010.030.05

Scale: 1:1,900

Page Name: T 1189 A

Page 22 of 37

- Tribal Tract

Allotment

Fee

100 Yr Floodplains

Comprehensive Roads

Utilities Lines

Slope 0-10%
- Community Services
- EMS

IHS

LCGC

Longhouse

Meal Site

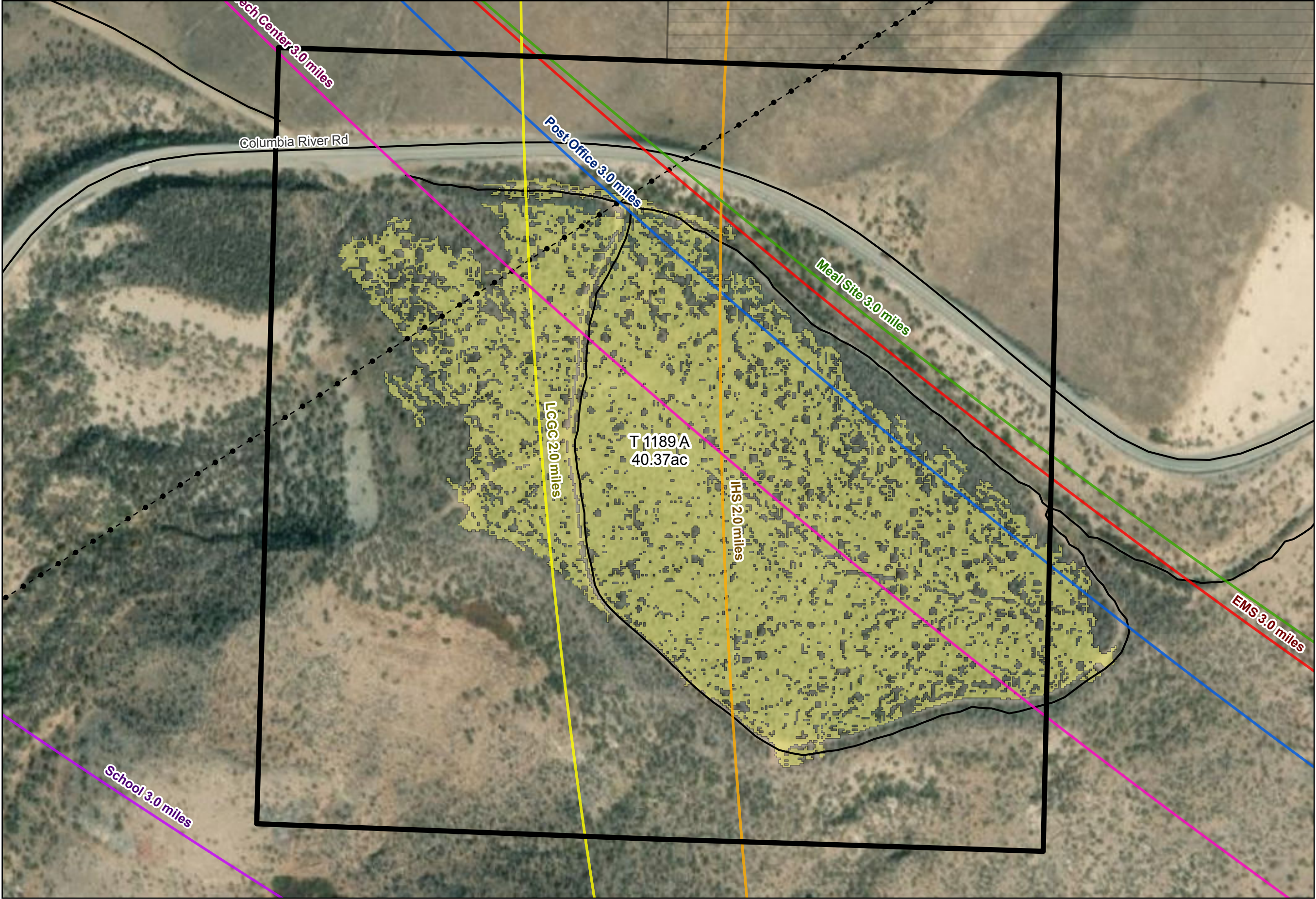
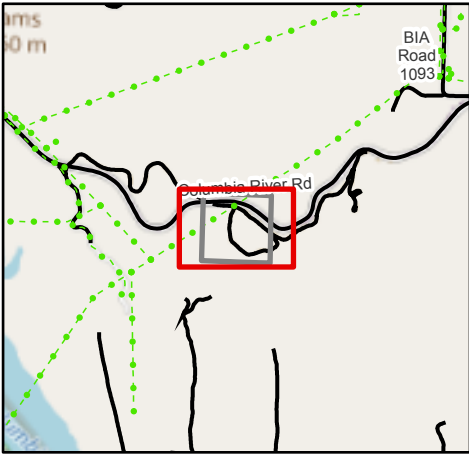
NCC

Post Office

School

Tech Center
- Surrounding Location
- Utilities Lines

Comprehensive Roads



GIS_ID	Facility	Distance	Facility	Distance	Facility	Distance	Facility	Distance	Facility	Distance	Facility	Distance	Facility	Distance	Facility	Distance	Facility	Distance
T 1189 A	Tech Center	miles	School	miles	Post Office	miles	NCC	miles	Meal Site	miles	Longhouse	miles	LCGC	miles	IHS	miles	EMS	miles

This product is for informational purposes and may not have been prepared for or be suitable for legal, engineering, or surveying purposes. It does not represent an on-the-ground survey and represents only the approximate relative location of property boundaries.

Convalescent Center Planning

Miles

0 0.03 0.06 0.11

Scale: 1:3,800

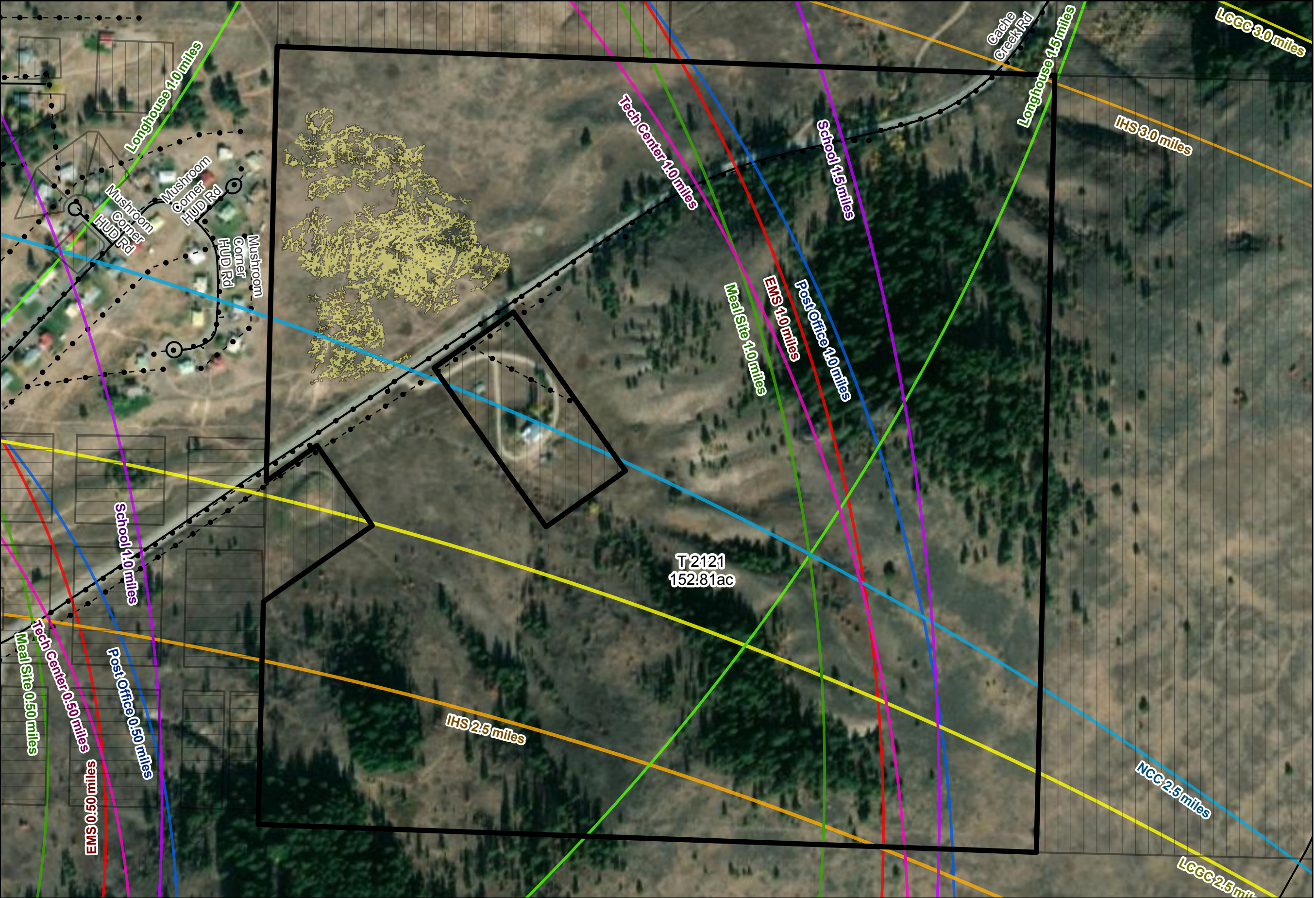
Page 23 of 37

- ## Community Services

- ### Surrounding Location

-

This product is for informational purposes and may not have been prepared for or be suitable for legal, engineering, or surveying purposes. It does not represent an on-the-ground survey and represents only the approximate relative location of property boundaries.



GIS_ID	Facility	Distance	Facility	Distance	Facility	Distance	Facility	Distance	Facility	Distance	Facility	Distance	Facility	Distance	Facility	Distance	Facility	Distance
T 2121	Tech Center	miles	School	miles	Post Office	miles	NCC	miles	Meal Site	miles	Longhouse	miles	LCGC	miles	IHS	miles	EMS	miles

Convalescent
Center
Planning

N

W

E

S

Miles
00.030.050.1
Scale: 1:3,600

Page Name: T 2123

Page 24 of 37

Tribal Tract

Allotment

Fee

100 Yr Floodplains

Comprehensive Roads

Utilities Lines

Slope 0-10%

Community Services

EMS

IHS

LCGC

Longhouse

Meal Site

NCC

Post Office

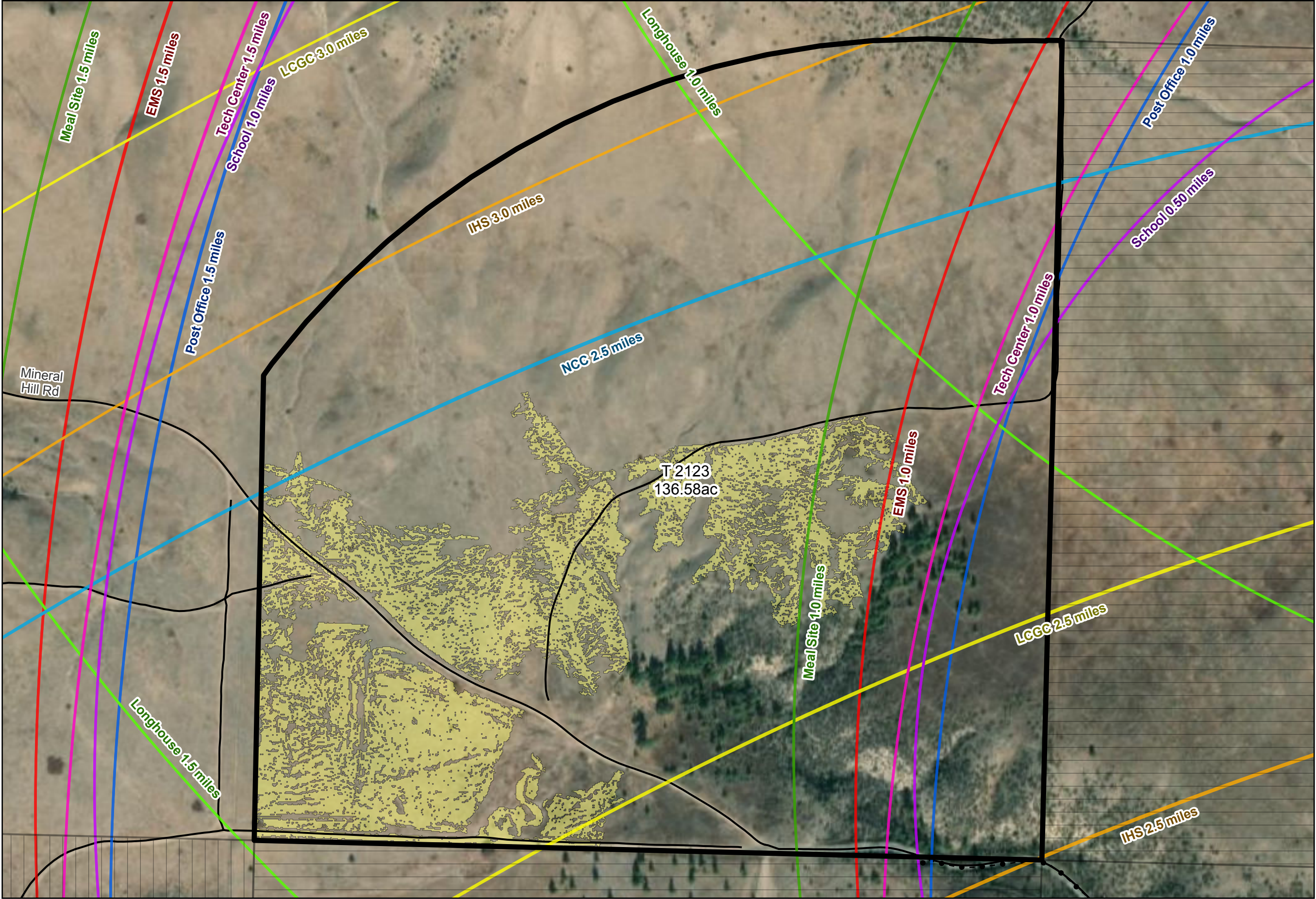
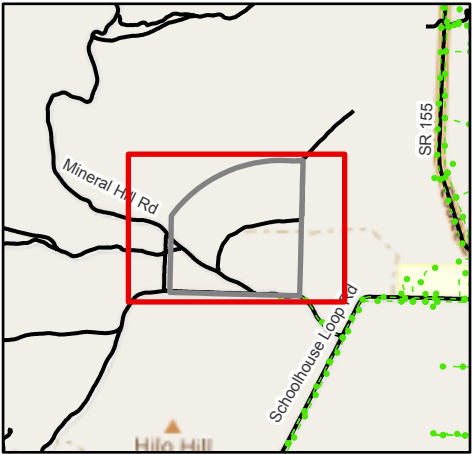
School

Tech Center

Surrounding Location

Utilities Lines

Comprehensive Roads



GIS_ID	Facility	Distance	Facility	Distance	Facility	Distance	Facility	Distance	Facility	Distance	Facility	Distance	Facility	Distance	Facility	Distance	Facility	Distance
T 2123	Tech Center	miles	School	miles	Post Office	miles	NCC	miles	Meal Site	miles	Longhouse	miles	LCGC	miles	IHS	miles	EMS	miles

This product is for informational purposes and may not have been prepared for or be suitable for legal, engineering, or surveying purposes. It does not represent an on-the-ground survey and represents only the approximate relative location of property boundaries.

Convalescent
Center
Planning

N
W
E
S

Miles
00.010.030.05
Scale: 1:1,800

Page Name: T 3063

Page 25 of 37

Tribal Tract

Allotment

Fee

100 Yr Floodplains

Comprehensive Roads

Utilities Lines

Slope 0-10%

Community Services

EMS

IHS

LCGC

Longhouse

Meal Site

NCC

Post Office

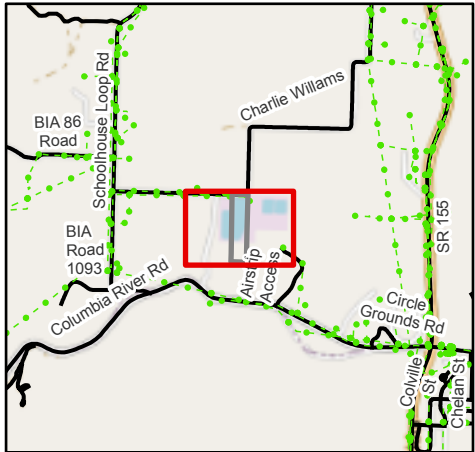
School

Tech Center

Surrounding Location

Utilities Lines

Comprehensive Roads



GIS_ID	Facility	Distance	Facility	Distance	Facility	Distance	Facility	Distance	Facility	Distance	Facility	Distance	Facility	Distance	Facility	Distance	Facility	Distance
T 3063	Tech Center	miles	School	miles	Post Office	miles	NCC	miles	Meal Site	miles	Longhouse	miles	LCGC	miles	IHS	miles	EMS	miles

This product is for informational purposes and may not have been prepared for or be suitable for legal, engineering, or surveying purposes. It does not represent an on-the-ground survey and represents only the approximate relative location of property boundaries.

Convalescent
Center
Planning

N
W
E
S

Miles
00.020.040.09

Scale: 1:3,200

Page Name: T 3824

Page 26 of 37

- Tribal Tract

Allotment

Fee

100 Yr Floodplains

Comprehensive Roads

Utilities Lines

Slope 0-10%
- Community Services
- EMS

IHS

LCGC

Longhouse

Meal Site

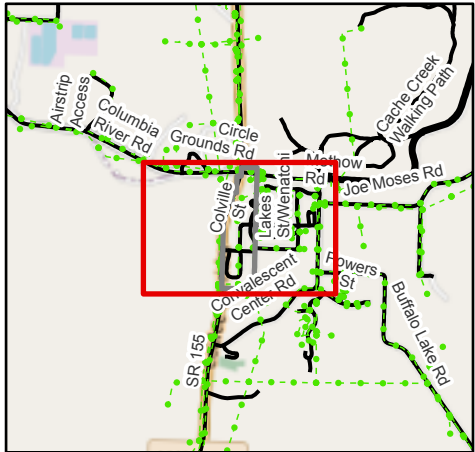
NCC

Post Office

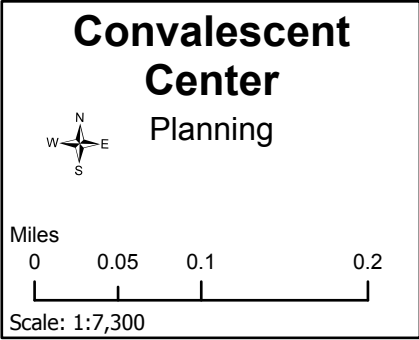
School

Tech Center
- Surrounding Location
- Utilities Lines

Comprehensive Roads



GIS_ID	Facility	Distance	Facility	Distance	Facility	Distance	Facility	Distance	Facility	Distance	Facility	Distance	Facility	Distance	Facility	Distance	Facility	Distance
T 3824	Tech Center	miles	School	miles	Post Office	miles	NCC	miles	Meal Site	miles	Longhouse	miles	LCGC	miles	IHS	miles	EMS	miles



Page Name: T 4179

Page 27 of 37

- Tribal Tract

Allotment

Fee

100 Yr Floodplains

Comprehensive Roads

Utilities Lines

Slope 0-10%
- Community Services
- EMS

IHS

LCGC

Longhouse

Meal Site

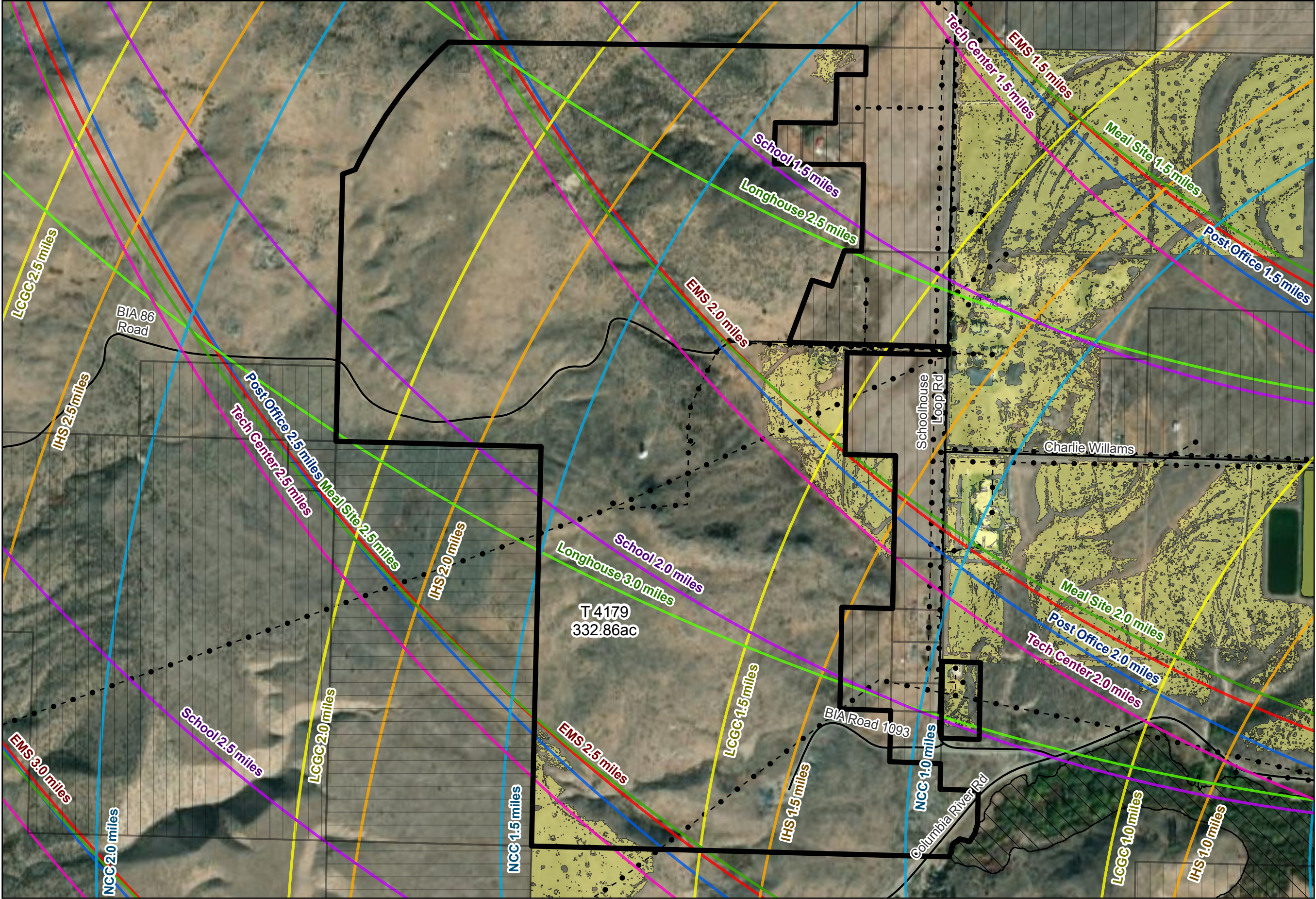
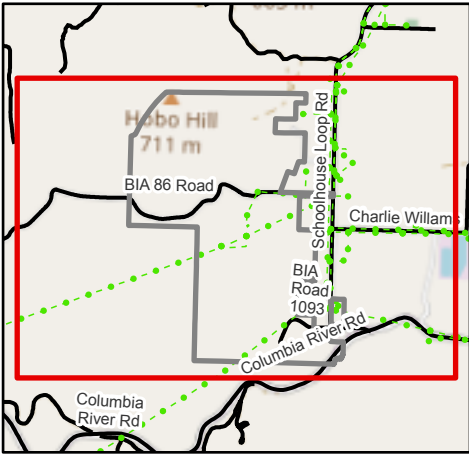
NCC

Post Office

School

Tech Center
- Surrounding Location
- Utilities Lines

Comprehensive Roads



GIS_ID	Facility	Distance	Facility	Distance	Facility	Distance	Facility	Distance	Facility	Distance	Facility	Distance	Facility	Distance	Facility	Distance	Facility	Distance
T 4179	Tech Center	miles	School	miles	Post Office	miles	NCC	miles	Meal Site	miles	Longhouse	miles	LCGC	miles	IHS	miles	EMS	miles

Convalescent
Center
Planning

N
W
E
S

Miles
00.050.10.2
Scale: 1:7,200

Page Name: T 4218

Page 28 of 37

Tribal Tract

Allotment

Fee

100 Yr Floodplains

Comprehensive Roads

Utilities Lines

Slope 0-10%

Community Services

EMS

IHS

LCGC

Longhouse

Meal Site

NCC

Post Office

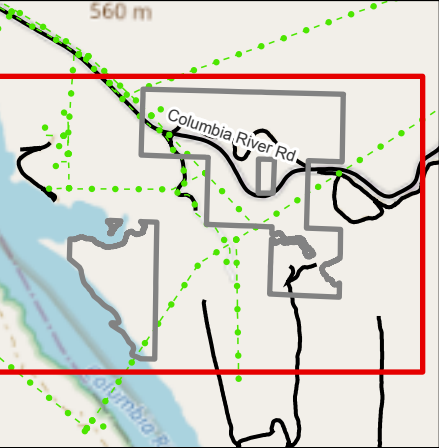
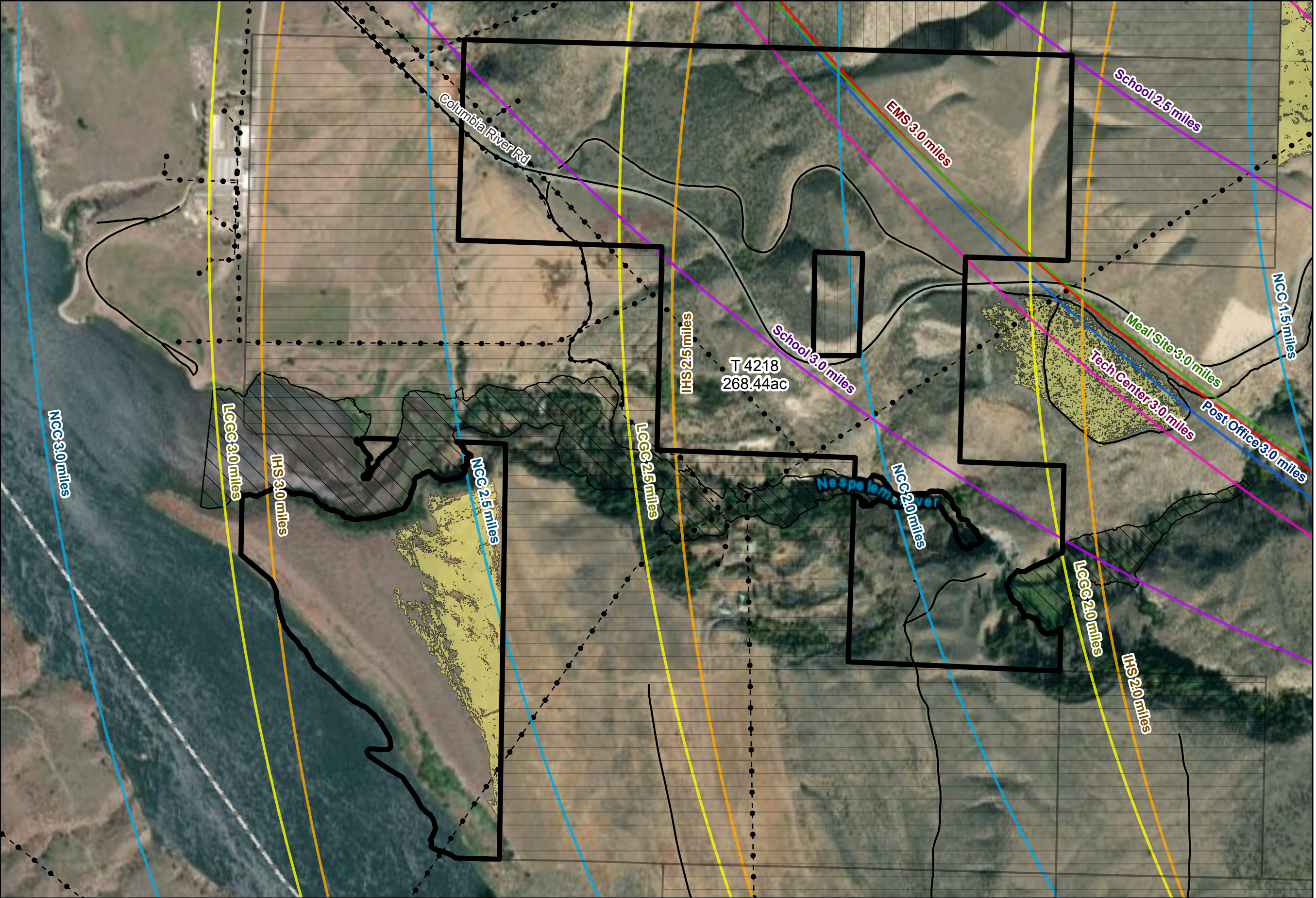
School

Tech Center

Surrounding Location

Utilities Lines

Comprehensive Roads



Convalescent
Center
Planning

N
W
E
S

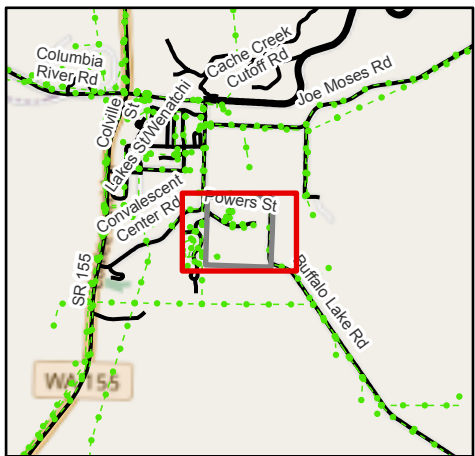
Miles
00.010.030.05

Scale: 1:1,900

Page Name: T 4309

Page 29 of 37

- Tribal Tract
- Allotment
- Fee
- 100 Yr Floodplains
- Comprehensive Roads
- Utilities Lines
- Slope 0-10%
- Community Services
- EMS
- IHS
- LCGC
- Longhouse
- Meal Site
- NCC
- Post Office
- School
- Tech Center
- Surrounding Location
- Utilities Lines
- Comprehensive Roads



GIS_ID	Facility	Distance	Facility	Distance	Facility	Distance	Facility	Distance	Facility	Distance	Facility	Distance	Facility	Distance	Facility	Distance	Facility	Distance
T 4309	Tech Center	miles	School	miles	Post Office	miles	NCC	miles	Meal Site	miles	Longhouse	miles	LCGC	miles	IHS	miles	EMS	miles

This product is for informational purposes and may not have been prepared for or be suitable for legal, engineering, or surveying purposes. It does not represent an on-the-ground survey and represents only the approximate relative location of property boundaries.

Convalescent
Center
Planning

N

W

E

S

Miles
00.020.040.09
Scale: 1:3,200

Page Name: T 5039

Page 30 of 37

- Tribal Tract

Allotment

Fee

100 Yr Floodplains

Comprehensive Roads

Utilities Lines

Slope 0-10%
- Community Services
- EMS

IHS

LCGC

Longhouse

Meal Site

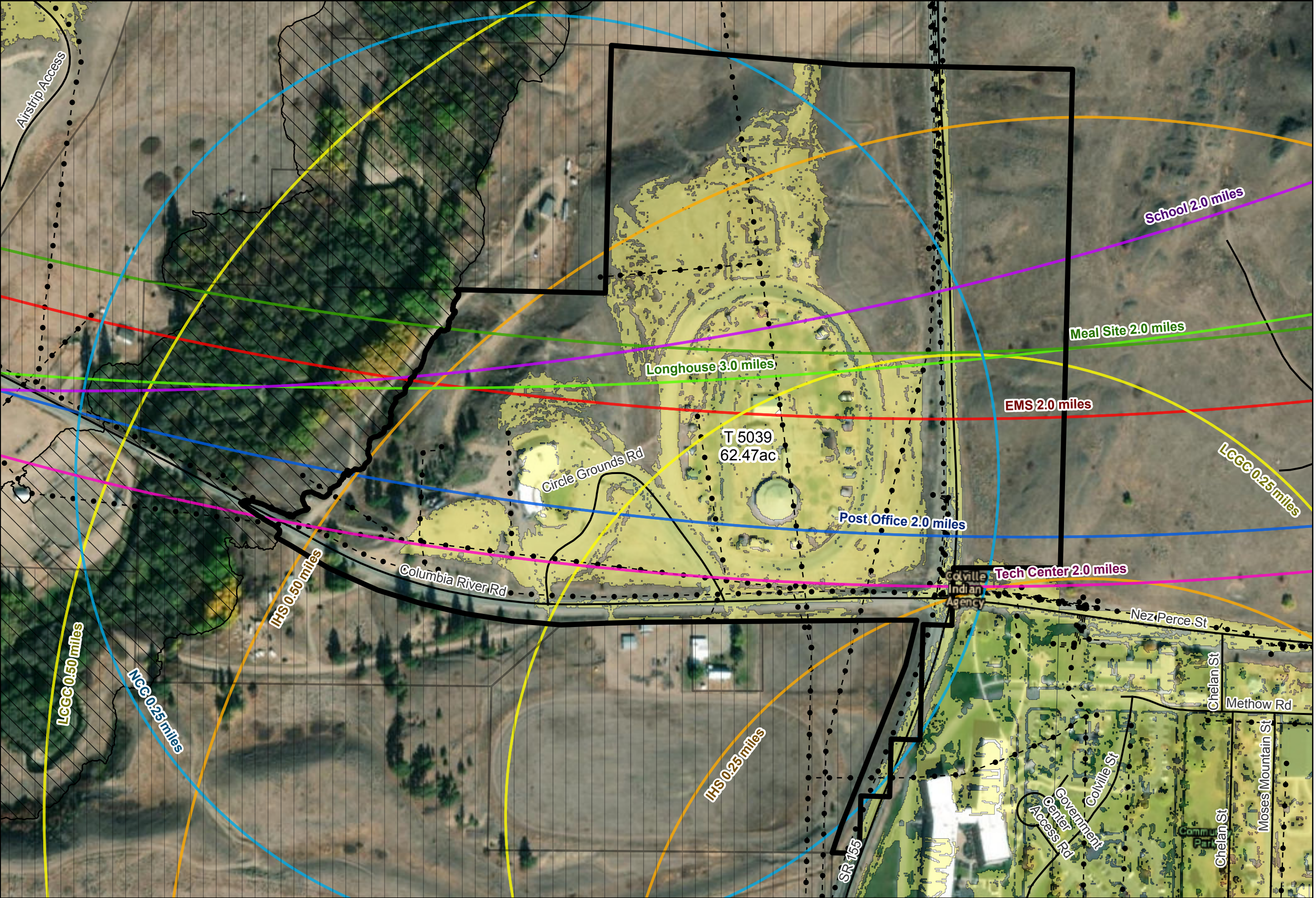
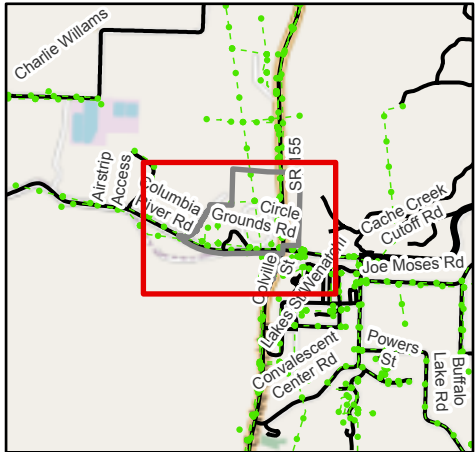
NCC

Post Office

School

Tech Center
- Surrounding Location
- Utilities Lines

Comprehensive Roads



GIS_ID	Facility	Distance	Facility	Distance	Facility	Distance	Facility	Distance	Facility	Distance	Facility	Distance	Facility	Distance	Facility	Distance	Facility	Distance
T 5039	Tech Center	miles	School	miles	Post Office	miles	NCC	miles	Meal Site	miles	Longhouse	miles	LCGC	miles	IHS	miles	EMS	miles

This product is for informational purposes and may not have been prepared for or be suitable for legal, engineering, or surveying purposes. It does not represent an on-the-ground survey and represents only the approximate relative location of property boundaries.

Convalescent
Center
Planning

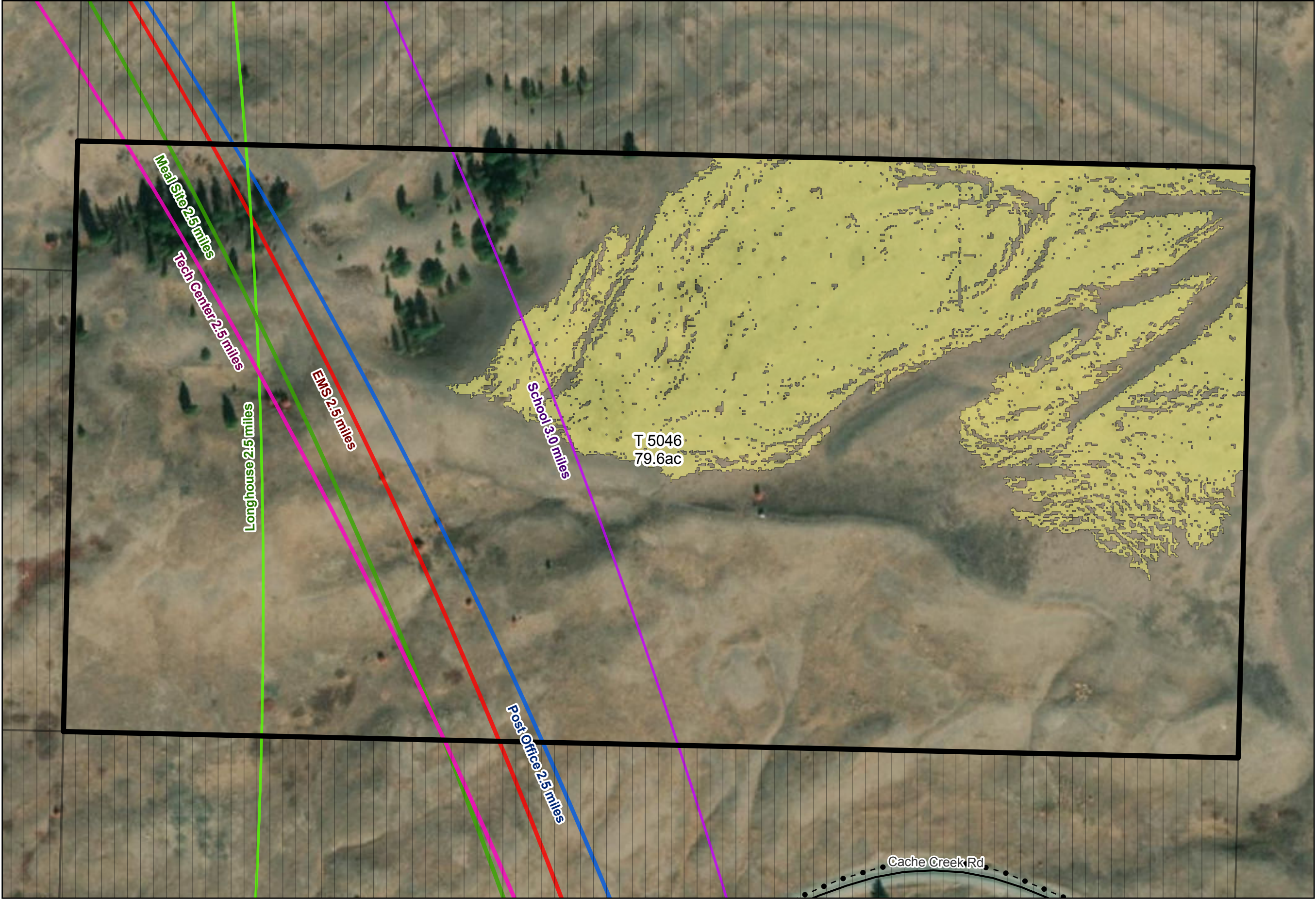
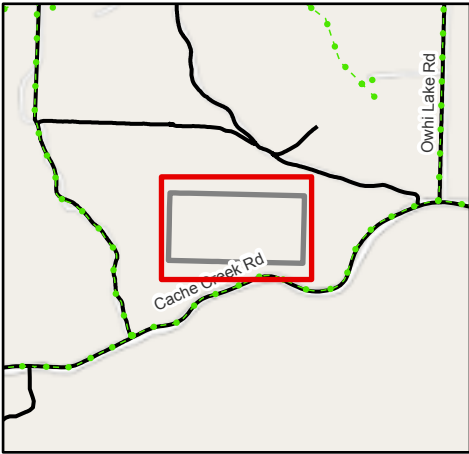
N
W
E
S

Miles
00.020.040.07
Scale: 1:2,500

Page Name: T 5046

Page 31 of 37

- Tribal Tract
- Allotment
- Fee
- 100 Yr Floodplains
- Comprehensive Roads
- Utilities Lines
- Slope 0-10%
- Community Services
- EMS
- IHS
- LCGC
- Longhouse
- Meal Site
- NCC
- Post Office
- School
- Tech Center
- Surrounding Location
- Utilities Lines
- Comprehensive Roads



GIS_ID	Facility	Distance	Facility	Distance	Facility	Distance	Facility	Distance	Facility	Distance	Facility	Distance	Facility	Distance	Facility	Distance	Facility	Distance
T 5046	Tech Center	miles	School	miles	Post Office	miles	NCC	miles	Meal Site	miles	Longhouse	miles	LCGC	miles	IHS	miles	EMS	miles

This product is for informational purposes and may not have been prepared for or be suitable for legal, engineering, or surveying purposes. It does not represent an on-the-ground survey and represents only the approximate relative location of property boundaries.

Convalescent
Center
Planning

N
W
E
S

Miles
00.040.070.15
Scale: 1:5,400

Page Name: T 5292

Page 32 of 37

- Tribal Tract

Allotment

Fee

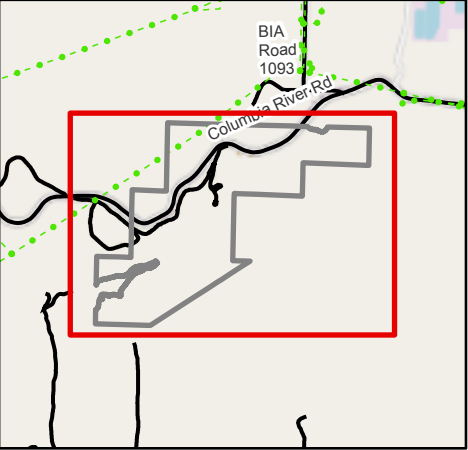
100 Yr Floodplains

Comprehensive Roads

Utilities Lines

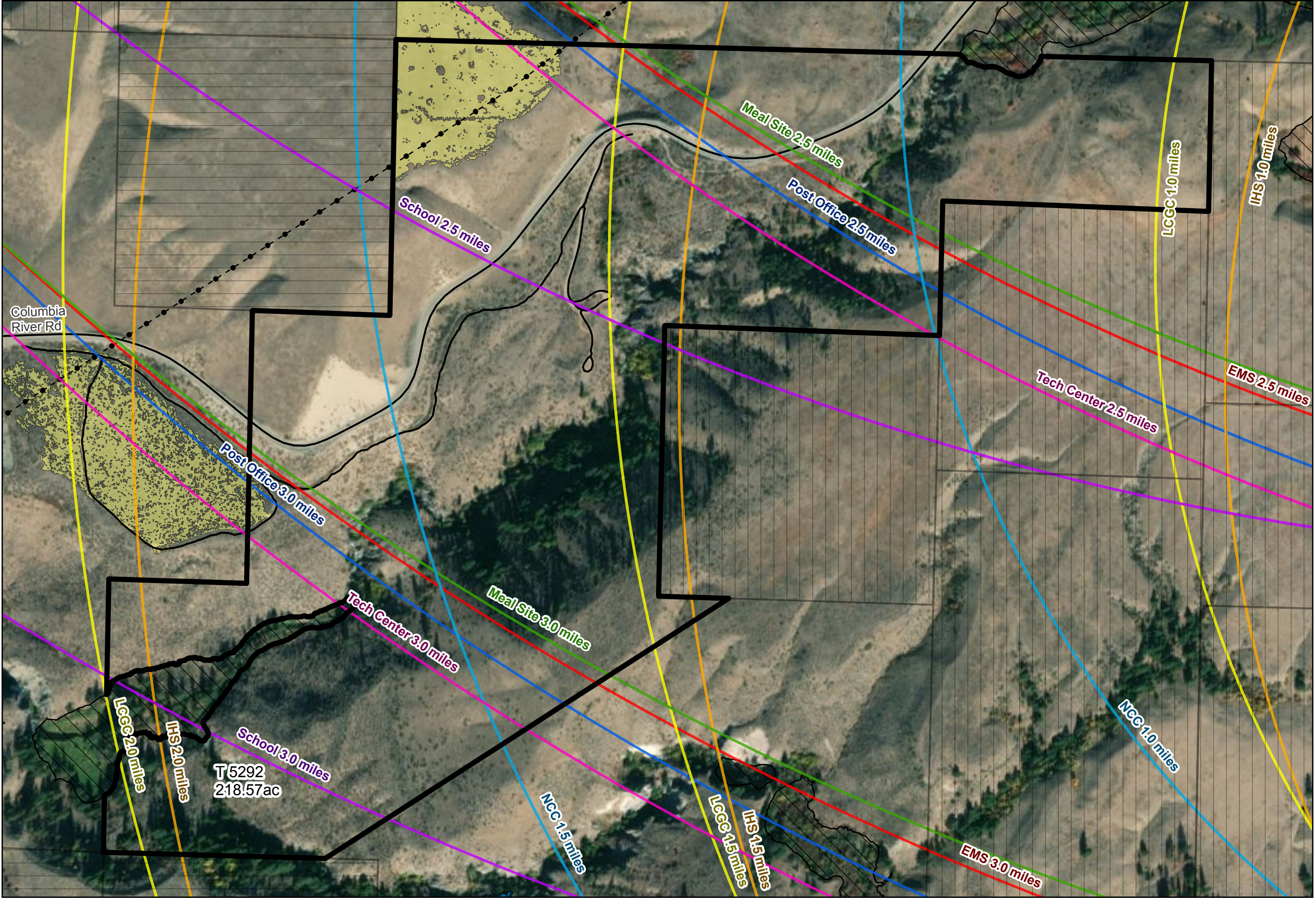
Slope 0-10%
- Community Services
- EMS
- IHS
- LCGC
- Longhouse
- Meal Site
- NCC
- Post Office
- School
- Tech Center

Surrounding Location

Utilities LinesComprehensive Roads

2/11/2021 1237
North American 1983 Datum.
LatLong Grid

This product is for informational purposes and may not have been prepared for or be suitable for legal, engineering, or surveying purposes. It does not represent an on-the-ground survey and represents only the approximate relative location of property boundaries.



GIS_ID	Facility	Distance	Facility	Distance	Facility	Distance	Facility	Distance	Facility	Distance	Facility	Distance	Facility	Distance	Facility	Distance	Facility	Distance
T 5292	Tech Center	miles	School	miles	Post Office	miles	NCC	miles	Meal Site	miles	Longhouse	miles	LCGC	miles	IHS	miles	EMS	miles

Convalescent
Center
Planning

N

W

E

S

Miles
00.020.040.09
Scale: 1:3,300

Page Name: T 5501

Page 33 of 37

Tribal Tract

Allotment

Fee

100 Yr Floodplains

Comprehensive Roads

Utilities Lines

Slope 0-10%

Community Services

EMS

IHS

LCGC

Longhouse

Meal Site

NCC

Post Office

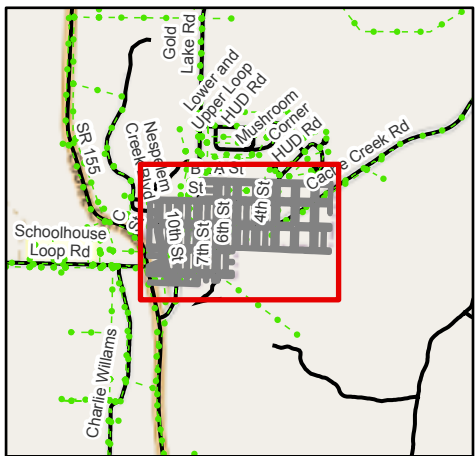
School

Tech Center

Surrounding Location

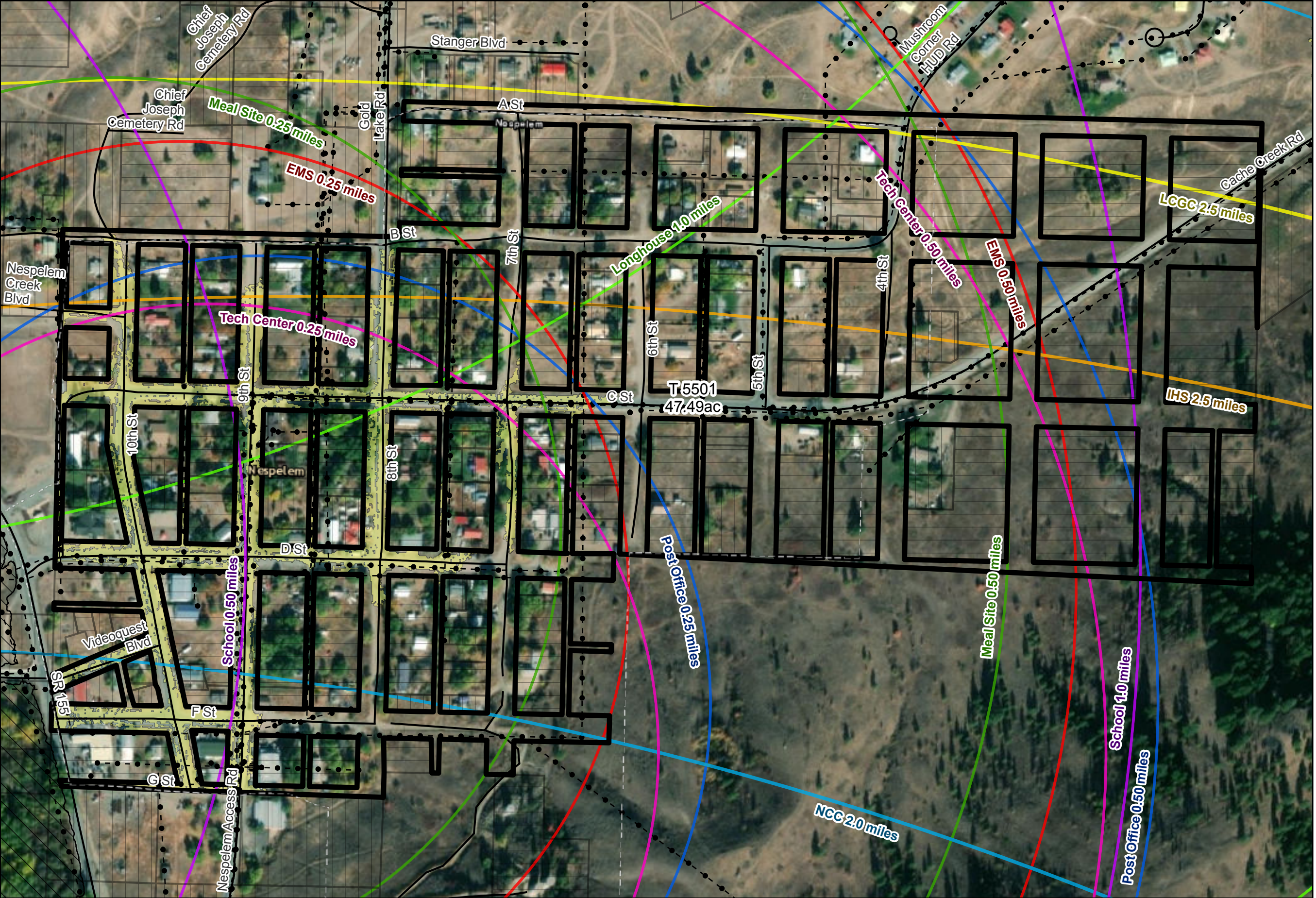
Utilities Lines

Comprehensive Roads



2/11/2021 1237
North American 1983 Datum.
LatLong Grid

This product is for informational purposes and may not have been prepared for or be suitable for legal, engineering, or surveying purposes. It does not represent an on-the-ground survey and represents only the approximate relative location of property boundaries.



GIS_ID	Facility	Distance	Facility	Distance	Facility	Distance	Facility	Distance	Facility	Distance	Facility	Distance	Facility	Distance	Facility	Distance	Facility	Distance
T 5501	Tech Center	miles	School	miles	Post Office	miles	NCC	miles	Meal Site	miles	Longhouse	miles	LCGC	miles	IHS	miles	EMS	miles

Convalescent
Center
Planning

N

W

E

S

Miles
00.10.20.4

Scale: 1:14,400

Page Name: T 5691 A

Page 34 of 37

- Tribal Tract

Allotment

Fee

100 Yr Floodplains

Comprehensive Roads

Utilities Lines

Slope 0-10%
- Community Services
- EMS

IHS

LCGC

Longhouse

Meal Site

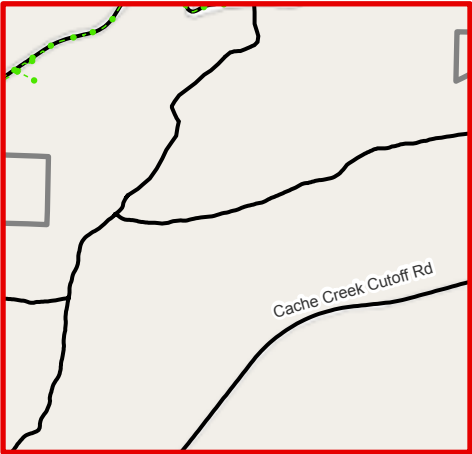
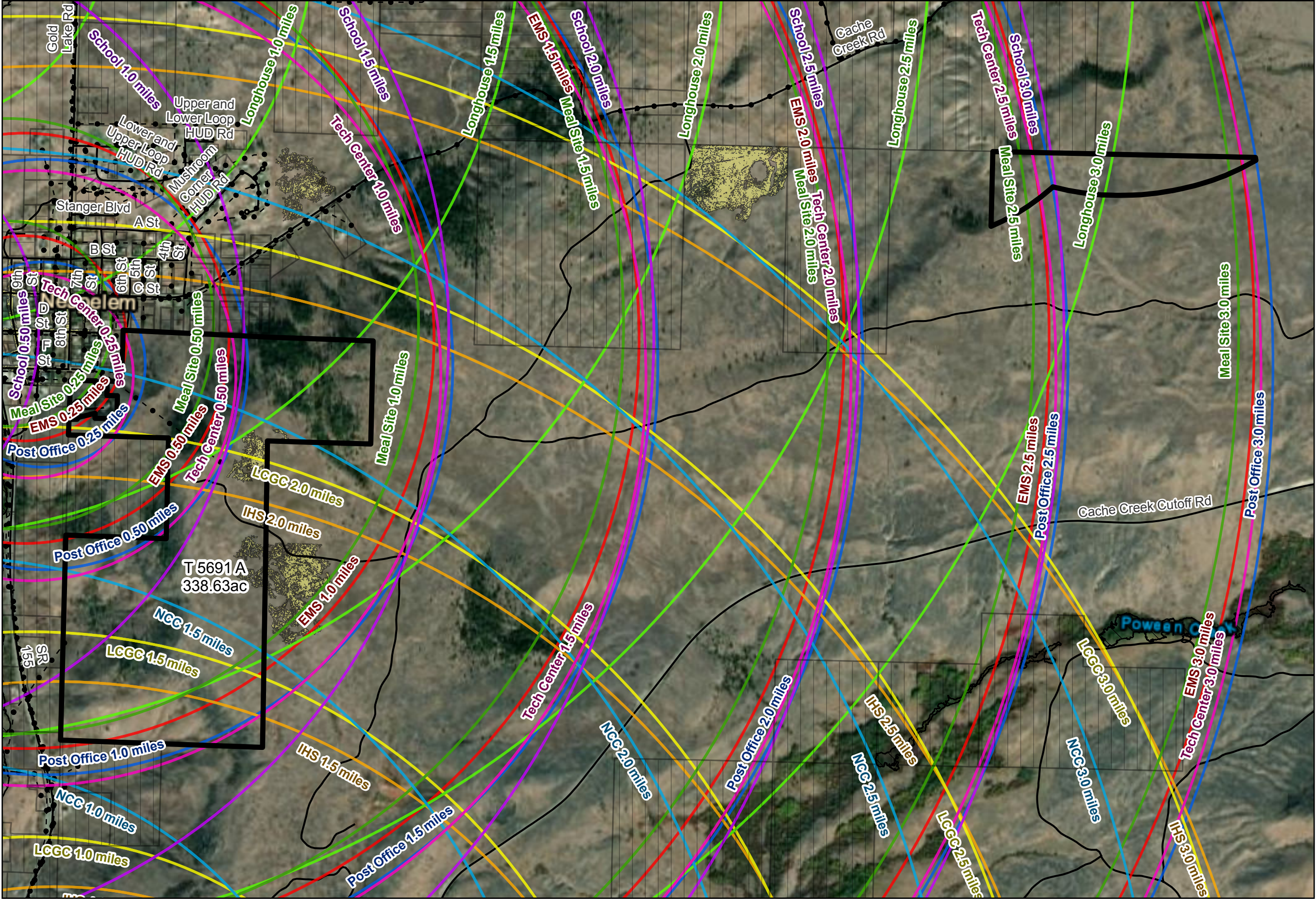
NCC

Post Office

School

Tech Center
- Surrounding Location
- Utilities Lines

Comprehensive Roads



GIS_ID	Facility	Distance	Facility	Distance	Facility	Distance	Facility	Distance	Facility	Distance	Facility	Distance	Facility	Distance	Facility	Distance	Facility	Distance
T 5691 A	Tech Center	miles	School	miles	Post Office	miles	NCC	miles	Meal Site	miles	Longhouse	miles	LCGC	miles	IHS	miles	EMS	miles

Convalescent
Center
Planning

N

W

E

S

Miles
00.010.030.06
Scale: 1:2,200

Page Name: T 5728

Page 35 of 37

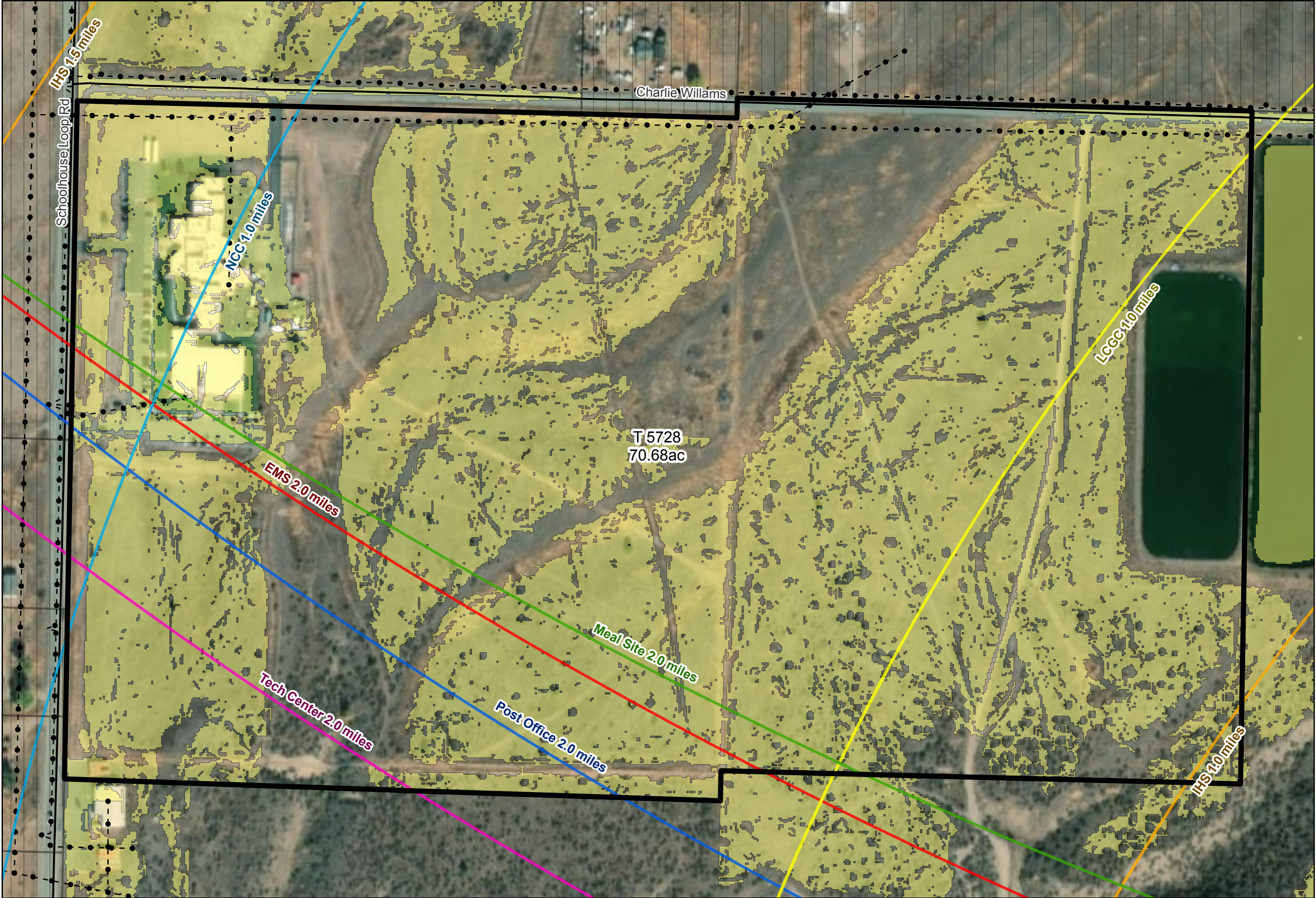
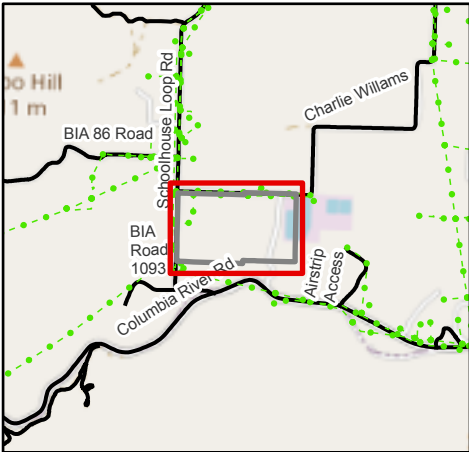
- Tribal Tract
- Allotment
- Fee
- 100 Yr Floodplains
- Comprehensive Roads
- Utilities Lines
- Slope 0-10%

Community Services

- EMS
- IHS
- LCGC
- Longhouse
- Meal Site
- NCC
- Post Office
- School
- Tech Center

Surrounding Location

- Utilities Lines
- Comprehensive Roads



GIS_ID	Facility	Distance	Facility	Distance	Facility	Distance	Facility	Distance	Facility	Distance	Facility	Distance	Facility	Distance	Facility	Distance	Facility	Distance
T 5728	Tech Center	miles	School	miles	Post Office	miles	NCC	miles	Meal Site	miles	Longhouse	miles	LCGC	miles	IHS	miles	EMS	miles

Convalescent
Center
Planning

N

W

E

S

Miles
00.030.060.11
Scale: 1:3,700

Page Name: T 5791

Page 36 of 37

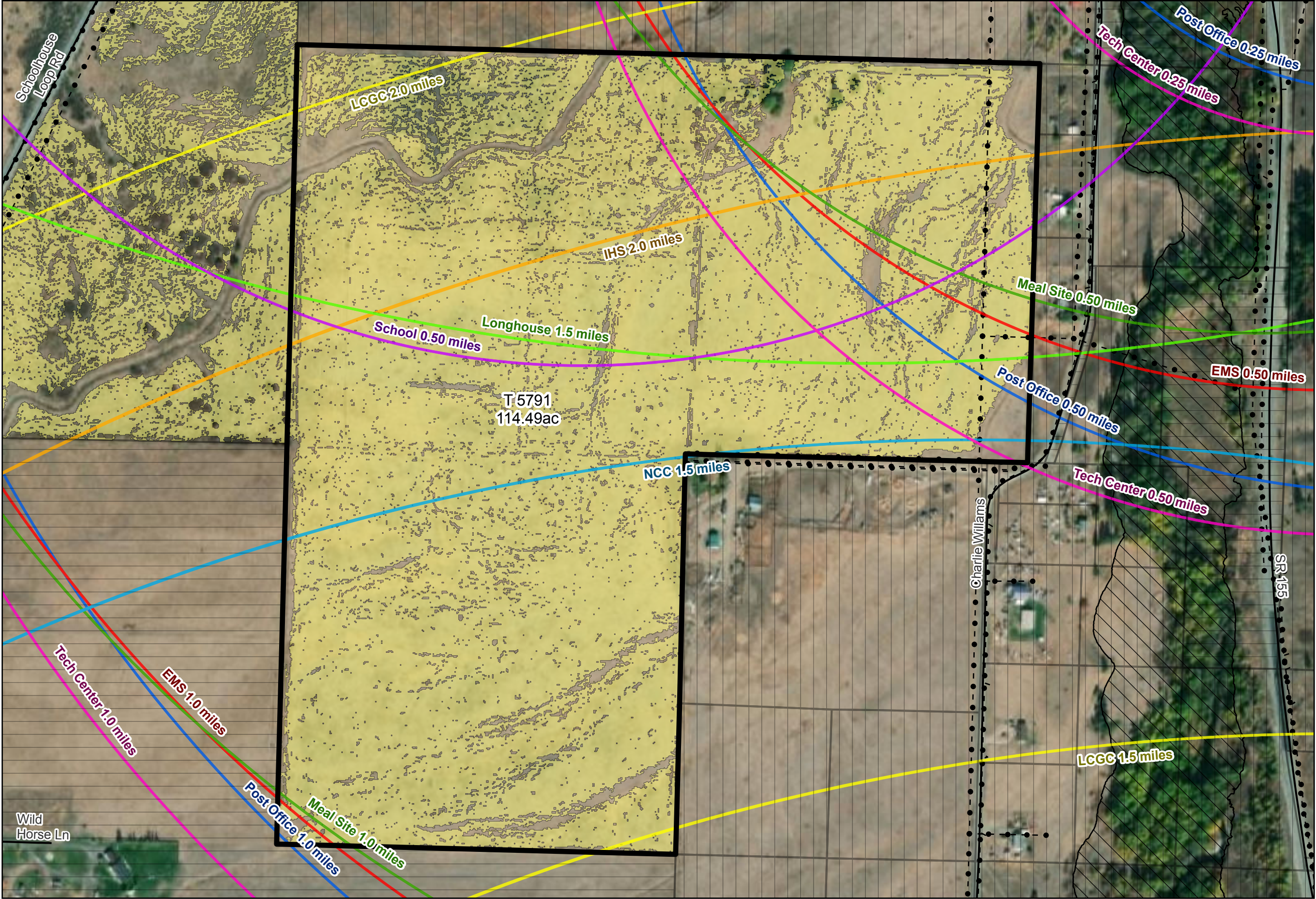
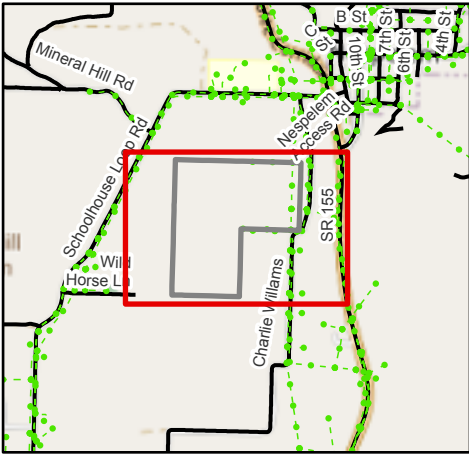
- Tribal Tract
- Allotment
- Fee
- 100 Yr Floodplains
- Comprehensive Roads
- Utilities Lines
- Slope 0-10%

Community Services

- EMS
- IHS
- LCGC
- Longhouse
- Meal Site
- NCC
- Post Office
- School
- Tech Center

Surrounding Location

- Utilities Lines
- Comprehensive Roads



GIS_ID	Facility	Distance	Facility	Distance	Facility	Distance	Facility	Distance	Facility	Distance	Facility	Distance	Facility	Distance	Facility	Distance	Facility	Distance
T 5791	Tech Center	miles	School	miles	Post Office	miles	NCC	miles	Meal Site	miles	Longhouse	miles	LCGC	miles	IHS	miles	EMS	miles

This product is for informational purposes and may not have been prepared for or be suitable for legal, engineering, or surveying purposes. It does not represent an on-the-ground survey and represents only the approximate relative location of property boundaries.

Convalescent
Center
Planning

N

W

E

S

Miles
00.020.040.07
Scale: 1:2,700

Page Name: TR 0034

Page 37 of 37

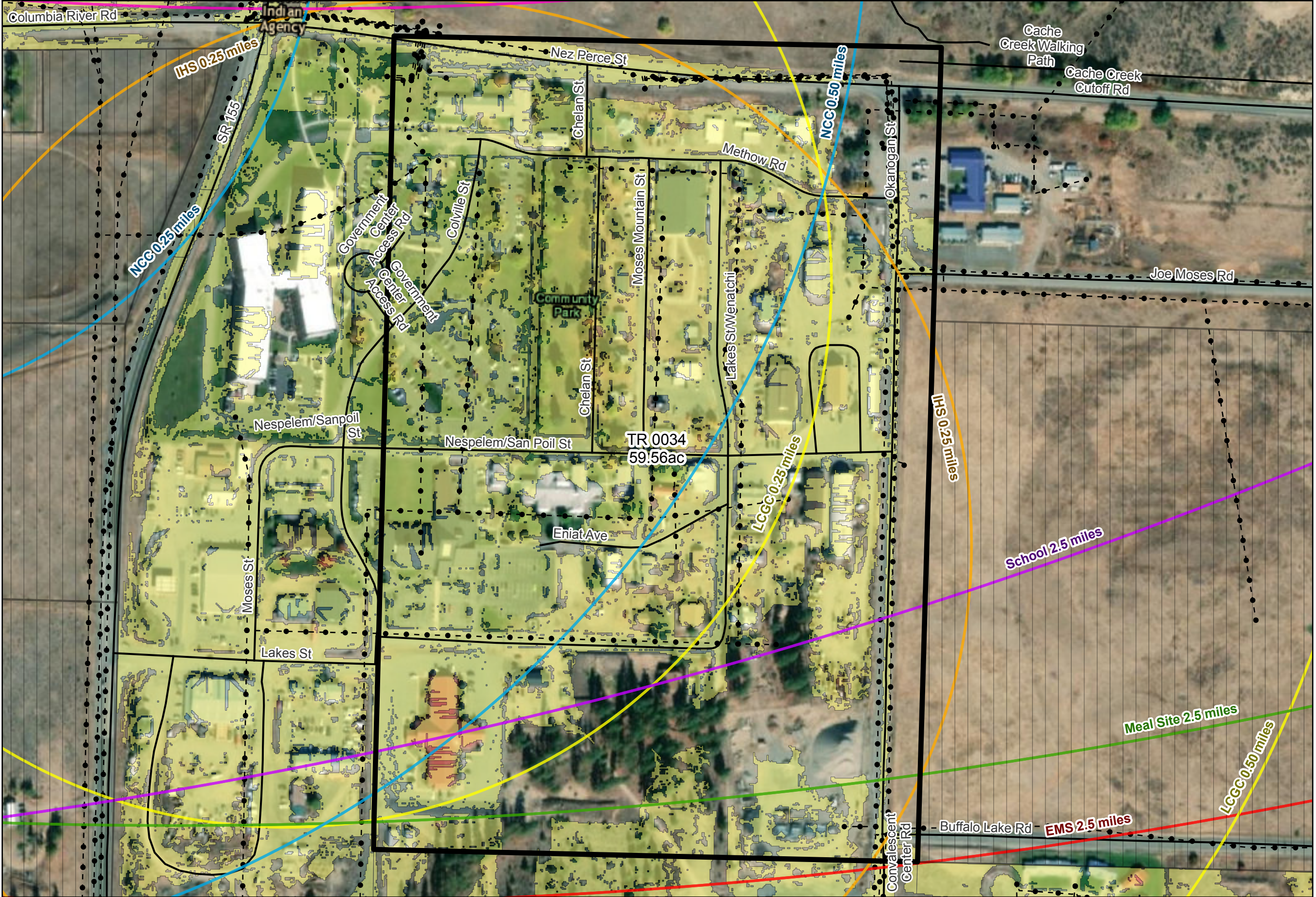
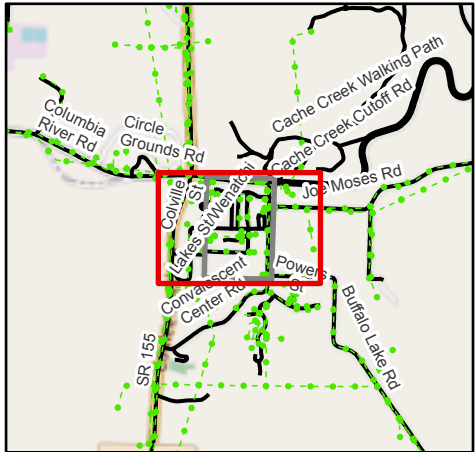
- Tribal Tract
- Allotment
- Fee
- 100 Yr Floodplains
- Comprehensive Roads
- Utilities Lines
- Slope 0-10%

Community Services

- EMS
- IHS
- LCGC
- Longhouse
- Meal Site
- NCC
- Post Office
- School
- Tech Center

Surrounding Location

- Utilities Lines
- Comprehensive Roads



GIS_ID	Facility	Distance	Facility	Distance	Facility	Distance	Facility	Distance	Facility	Distance	Facility	Distance	Facility	Distance	Facility	Distance	Facility	Distance
TR 0034	Tech Center	miles	School	miles	Post Office	miles	NCC	miles	Meal Site	miles	Longhouse	miles	LCGC	miles	IHS	miles	EMS	miles